

SHEET 3 OF 4

SHEET 4 OF 4

SHEET 2 OF 4

FOR PRICING

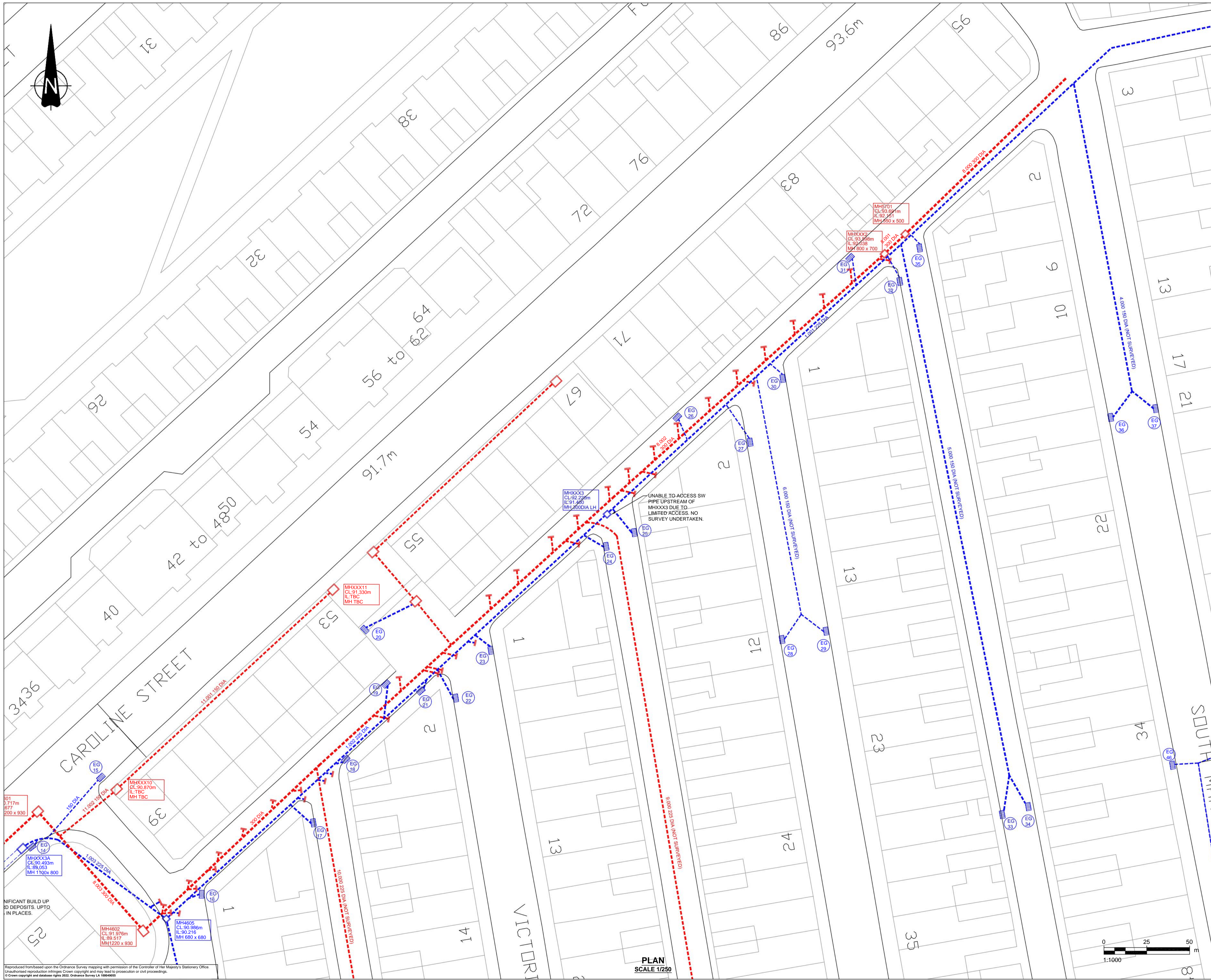
Rev	Date	Description	Drawn	Approved



City Development Directorate
 City Hall,
 Plater Way,
 Sunderland,
 SR1 3AA

Project		CAROLINE STREET	
Subject		PROPOSED DRAINAGE (1 OF 4)	
Contact	CG	Approved by	PS
Drawn by	CG	Sheet size	A1
Scale	NTS	Date	FEB 22
Drawing No.	NF027_013	Revisions	P01

Reproduced from based upon the Ordnance Survey mapping with permission of the Controller of Her Majesty's Stationery Office. Unauthorised reproduction infringes Crown copyright and may lead to prosecution or civil proceedings. © Crown copyright and database right 2022. Ordnance Survey 1:1000000000



KEY

EXISTING SW MANHOLE (INCLUDING SIZE AND REF)		MHXXXX CL: 90.060m IL: 88.280 MH 1130 x 930
EXISTING SW PIPE (INCLUDING REF AND SIZE)		1.003 225 DIA
EXISTING SW GULLY (INC LEAD AND REF)		EG9
EXISTING SW JUNCTION CONNECTION (NOT SURVEYED)		
SW ARCHED FLAT BOTTOMED BRICK CULVERT		
EXISTING COMBINED MANHOLE (INCLUDING REF AND SIZE)		MHXXXX CL: 89.929m IL: 88.529 MH 930 x 930
EXISTING COMBINED PIPE (INCLUDING REF AND SIZE)		12.001 225 DIA
EXISTING COMBINED JUNCTION CONNECTION (NOT SURVEYED)		

INFORMATION REGARDING EXISTING DRAINAGE IS GIVEN WITHOUT PREJUDICE TO ANY RIGHTS OR RESPONSIBILITIES. NO GUARANTEE IS GIVEN OF ITS ACCURACY AND IS INTENDED FOR GENERAL GUIDANCE ONLY. THE CONTRACTOR MUST TAKE WHATEVER STEPS NECESSARY TO ESTABLISH THE PRECISE POSITION AND DEPTH OF ANY APPARATUS. PRIVATE CONNECTIONS ARE NOT SHOWN BUT THEIR PRESENCE MUST BE ANTICIPATED. EXACT POSITIONS OF PROPOSED GULLIES, MANHOLES AND EXACT LINE OF PROPOSED GULLY CONNECTIONS TO BE AGREED WITH THE PROJECT MANAGER ON SITE PRIOR TO COMMENCEMENT OF DRAINAGE WORK.

FOR PRICING

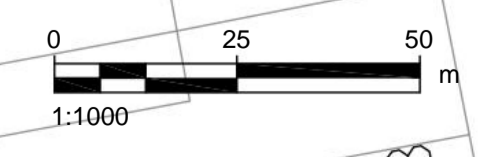
Rev.	Date	Description	Drawn	Approved

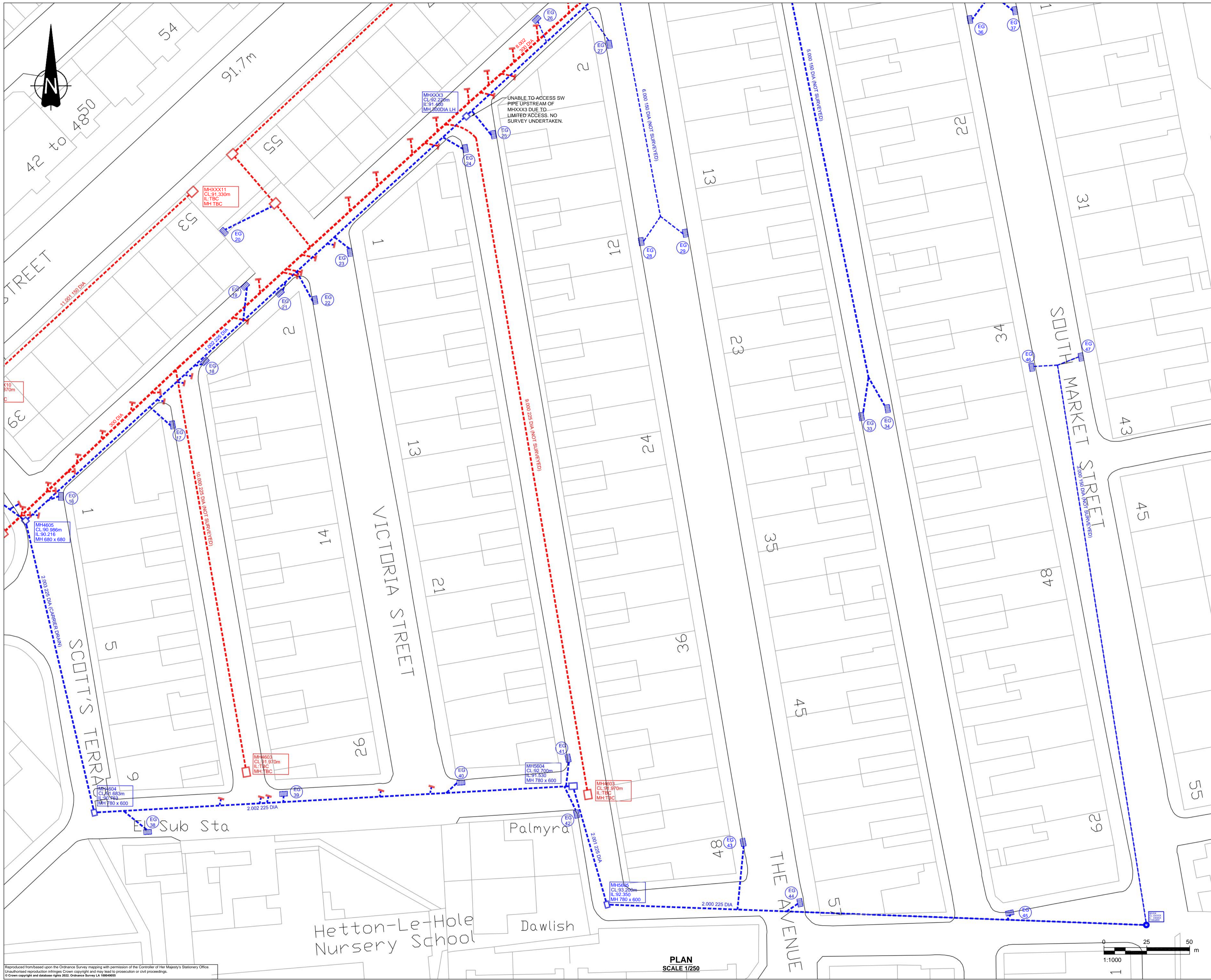
City Development Directorate
City Hall,
Plater Way,
Sunderland,
SR1 3AA

Project	CAROLINE STREET		
Subject	EXISTING DRAINAGE SHEET 3 OF 4		
Contact	CG	Approved by	PA
Drawn by	CG	Sheet size	A1
Scale	1in250	Date	JAN 22
Drawing No.	NF027_003	Revisions	P01

Reproduced from based upon the Ordnance Survey mapping with permission of the Controller of Her Majesty's Stationery Office. Unauthorised reproduction infringes Crown copyright and may lead to prosecution or civil proceedings. © Crown copyright and database rights 2022. Ordnance Survey Ltd. (10006085)

PLAN SCALE 1/250





KEY

EXISTING SW MANHOLE (INCLUDING SIZE AND REF)	
EXISTING SW PIPE (INCLUDING REF AND SIZE)	
EXISTING SW GULLY (INC LEAD AND REF)	
EXISTING SW JUNCTION CONNECTION (NOT SURVEYED)	
SW ARCHED FLAT BOTTOMED BRICK CULVERT	
EXISTING COMBINED MANHOLE (INCLUDING REF AND SIZE)	
EXISTING COMBINED PIPE (INCLUDING REF AND SIZE)	
EXISTING COMBINED JUNCTION CONNECTION (NOT SURVEYED)	

INFORMATION REGARDING EXISTING DRAINAGE IS GIVEN WITHOUT PREJUDICE TO ANY RIGHTS OR RESPONSIBILITIES. NO GUARANTEE IS GIVEN OF ITS ACCURACY AND IS INTENDED FOR GENERAL GUIDANCE ONLY. THE CONTRACTOR MUST TAKE WHATEVER STEPS NECESSARY TO ESTABLISH THE PRECISE POSITION AND DEPTH OF ANY APPARATUS. PRIVATE CONNECTIONS ARE NOT SHOWN BUT THEIR PRESENCE MUST BE ANTICIPATED. EXACT POSITIONS OF PROPOSED GULLIES, MANHOLES AND EXACT LINE OF PROPOSED GULLY CONNECTIONS TO BE AGREED WITH THE PROJECT MANAGER ON SITE PRIOR TO COMMENCEMENT OF DRAINAGE WORK.

FOR PRICING

Rev.	Date	Description	Drawn	Approved

Sunderland City Council

City Development Directorate
 City Hall,
 Plater Way,
 Sunderland,
 SR1 3AA

Project	CAROLINE STREET		
Subject	EXISTING DRAINAGE SHEET 4 OF 4		
Contact	CG	Approved by	PA
Drawn by	CG	Sheet size	A1
Scale	1in250	Date	JAN 22
Drawing No.	NF027_004	Revisions	P01

Reproduced from based upon the Ordnance Survey mapping with permission of the Controller of Her Majesty's Stationery Office. Unauthorised reproduction infringes Crown copyright and may lead to prosecution or civil proceedings. © Crown copyright and database rights 2022. Ordnance Survey Ltd. 100009051

PLAN
SCALE 1/250