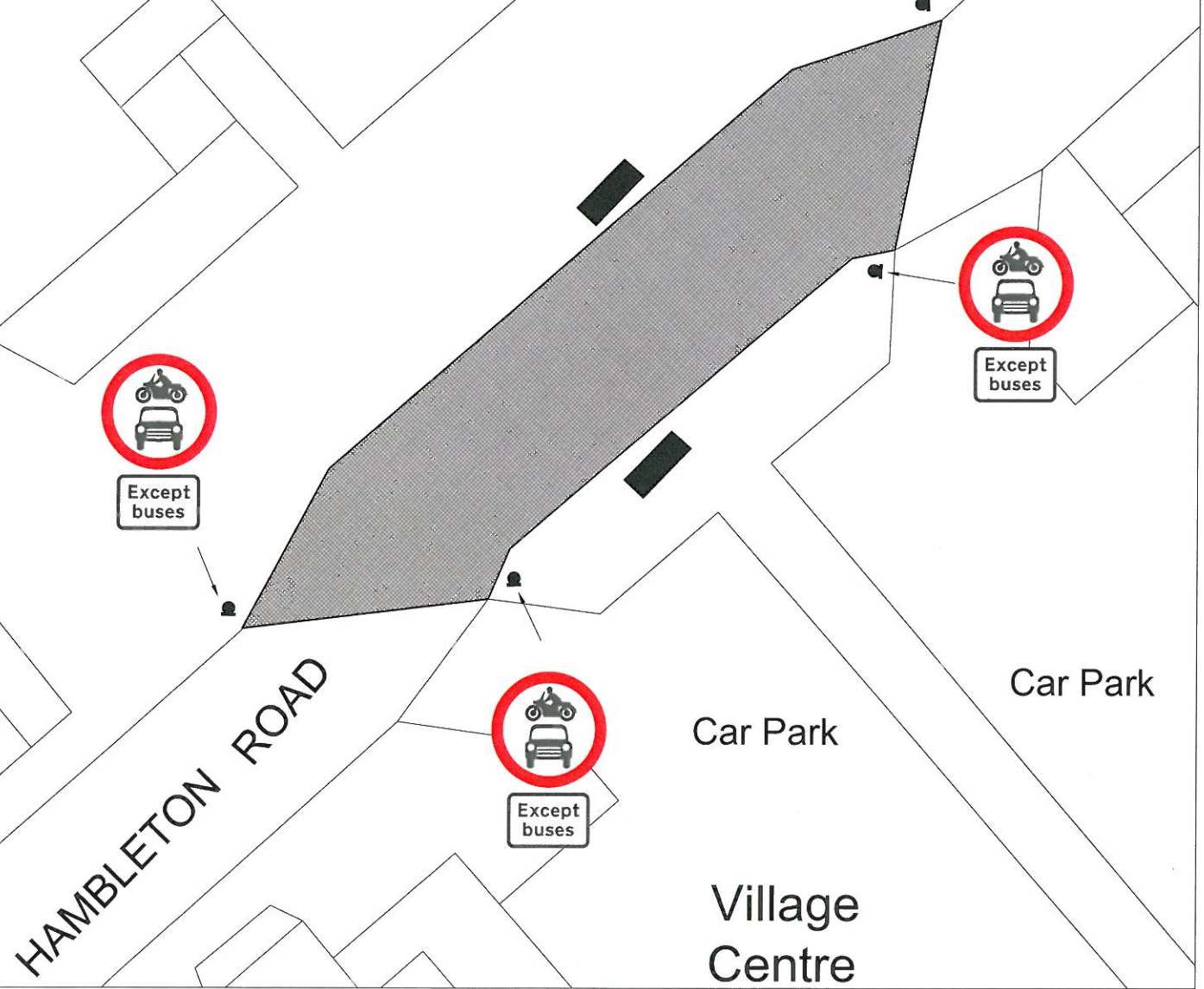


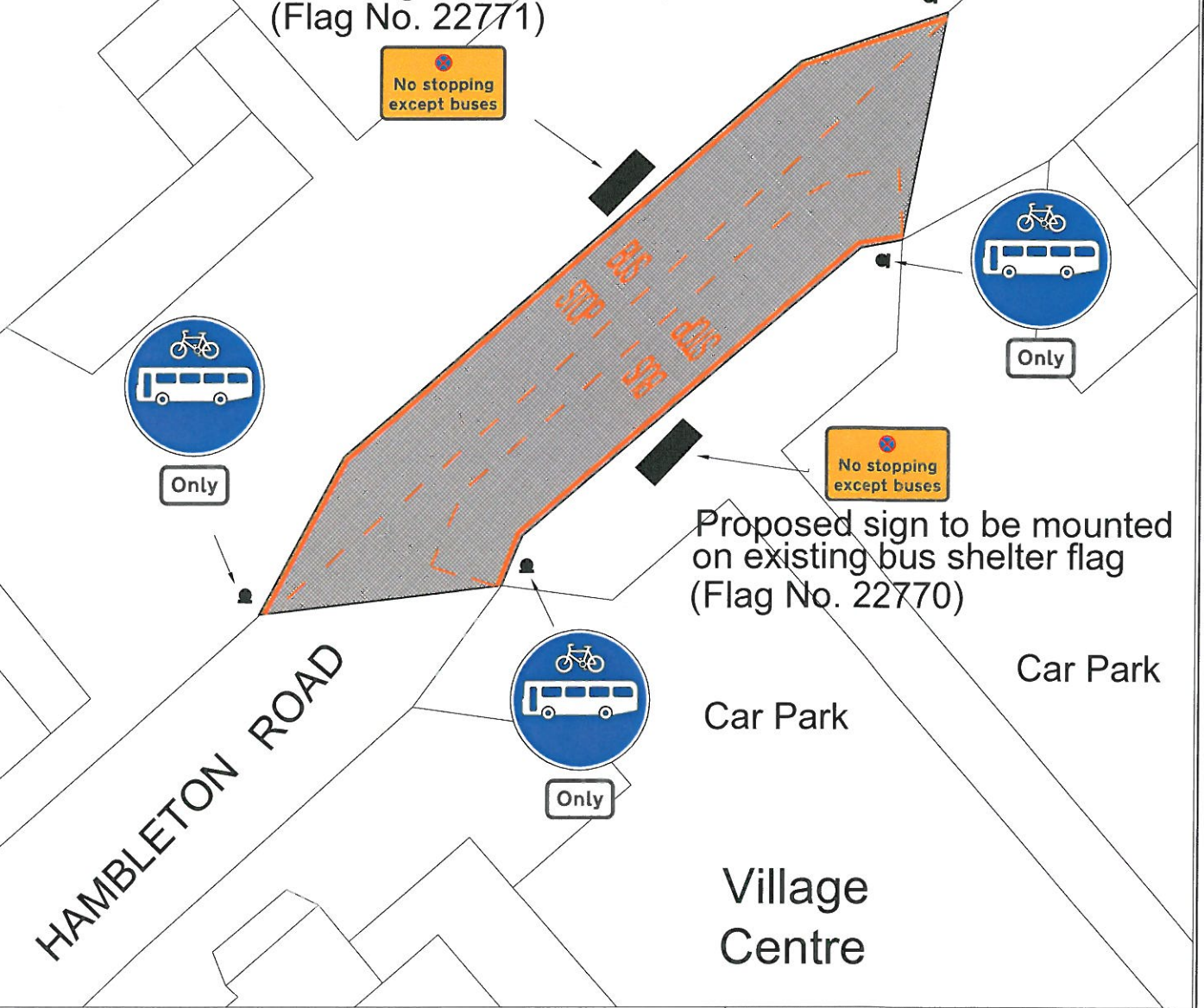
Existing


Lambton Primary School




Proposed

Lambton Primary School





 Existing signs to be taken down and removed from site

 Proposed new signing to replace existing signs
TSRGD 953 (750mm)
TSRGD 953.2 (x-height 75mm)

 Existing Bus Link to be Maintained

 Existing Bus Shelter

 Proposed new signing
TSRGD 974 (20mm)

 Proposed Bus Stop Clearway Markings
TSRGD 1025.4

Note:
Proposed new signs TSRGD 953 and TSRGD 953.2 to be housed on existing poles and to use existing illumination

Proposed new signs TSRGD 974 to be erected on existing bus shelter flags (non illuminated)

This drawing should be read in conjunction with Design Risk Assessment

REV - A Modifications to Key Nov 2011

This map is based upon the Ordnance Survey material with the permission of the Ordnance Survey on behalf of the Controller of Her Majesty's Stationery Office Crown copyright. Unauthorised reproduction infringes Crown copyright and may lead to prosecution or civil proceedings. Licence No. 100016365. Date 2010.

 Sunderland City Council

City Services
P.O. Box 102, Civic Centre
Sunderland SR2 7DN

Telephone: 0191 520 5555
Fax: 0191 553 1460
Web: www.sunderland.gov.uk

PROJECT Hambleton Road, Lambton, Washington		
TITLE Proposed Bus Link Improvement Scheme Preliminary Design		
PROJECT CONTACT Craig Wilkinson	CONTACT DETAILS 561 1608	
DRAWN BY VP	DATE July 2011	SHEET SIZE A3
CHECKED BY JCW	DATE July 2011	SCALE
APPROVED BY	SIGNED	DATE
DRAWING NO. TRS / 10 / 2023 / 01	REVISION A	