



Coalfields Area Committee Report

01/09/2014 - 19/11/2014

Data and Information Team

20th November 2014

Data and Information Audit	
Data compiled by:	AR
Checked by:	CMC
Data valid at:	20 th November 2014
Approved for Publication	
Approved by:	DM
Date Approved by:	20 th November 2014

OFFICIAL

Please note that as the attached dataset may contain personal data this data should not be used for anything other than its intended purpose / audience, and should not be re-circulated without permission of TWFRS.

Coalfields Area Committee

The following report provides commentary on Sunderland West area incidents from 1st September 2014 to 19th November 2014

Some incident data may not be validated and therefore subject to change.

LI 2 Number of Deaths from all fires

No deaths were recorded during the reporting period in 2014 or 2013.

LI 3 Number of injuries from accidental fires in dwelling (excluding precautionary checks and first aid given at the scene)

There were two LI 3 injuries in the Coalfields Area during the reporting period.

The injuries were both classified as 'victim went to hospital, injuries appear to be slight'.

There were no injuries in this area over the same period last year.

LI 8 Number of accidental fires in dwellings

There were two LI 8 incidents during the reporting period.

There were four LI 8 incidents in this area over the same period last year.

Incident Ref	Date	Time	Ward	Property Level 4
42015748	07/09/2014	18:11	Hetton Ward	House - single occupancy
42016278	14/09/2014	12:40	Shiney Row Ward	House - single occupancy

LI 14 Number of deliberate primary fires (excluding road vehicles)

There were six deliberate property fires during the reporting period in the Coalfields Area.

There were six incidents in this area during the same period last year.

Incident ref	Date	Time	Ward	Property Level 4
42015723	07/09/2014	07:51	Hetton Ward	Other private non-residential building
42018474	14/10/2014	23:31	Shiney Row Ward	Residential Home
42018486	15/10/2014	08:40	Shiney Row Ward	Residential Home
42018524	15/10/2014	21:44	Shiney Row Ward	Residential Home
42018790	19/10/2014	19:20	Houghton Ward	Other private non-residential building
42019484	29/10/2014	19:34	Houghton Ward	Other private non-residential building

LI 15 Number of deliberate primary road vehicle fires

There were three deliberate vehicle fires in this area during the reporting period.

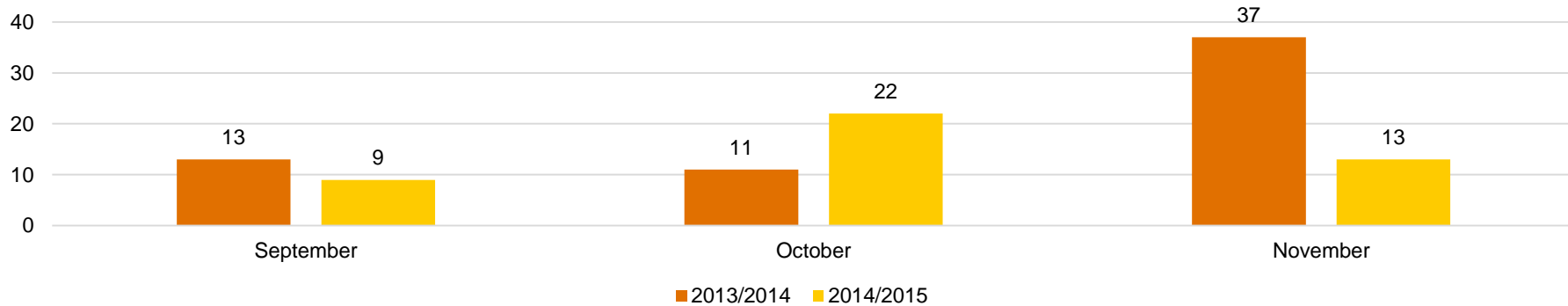
There were two incidents in this area during the same period last year.

Incident Ref	Date Only	Time Only	Street	Ward	Property Level 3
42015440	03/09/2014	03:37	MARLOWE PLACE	Copt Hill Ward	Van
42019137	25/10/2014	03:08	LAMBTON LANE	Houghton Ward	Car
42020421	07/11/2014	03:17	SIDINGS PLACE	Houghton Ward	Car

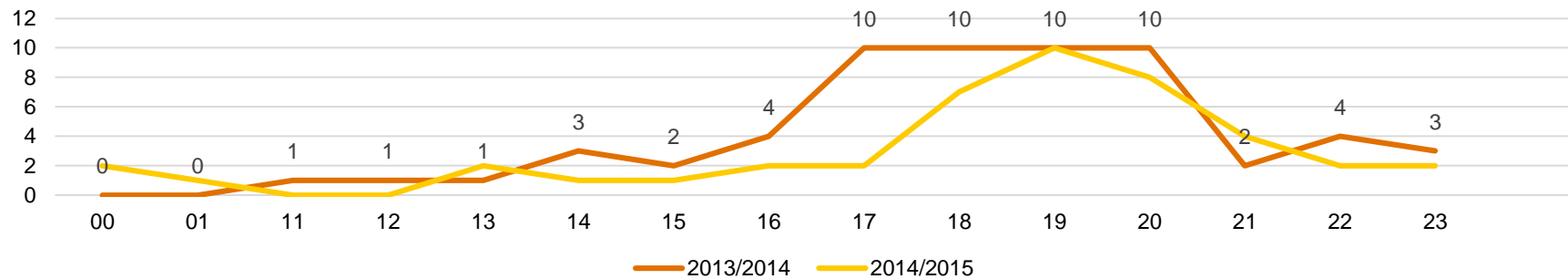
LI 16 Number of deliberate secondary fires

There have been 44 deliberate secondary fires in this area over the report period compared to 61 over the same period last year.

Deliberate Secondary Fires (LI16) Month / Year (1/9/14 - 19/11/14)



Deliberate Secondary Fires (LI16) Time of Day 01/09/14 - 19/11/14

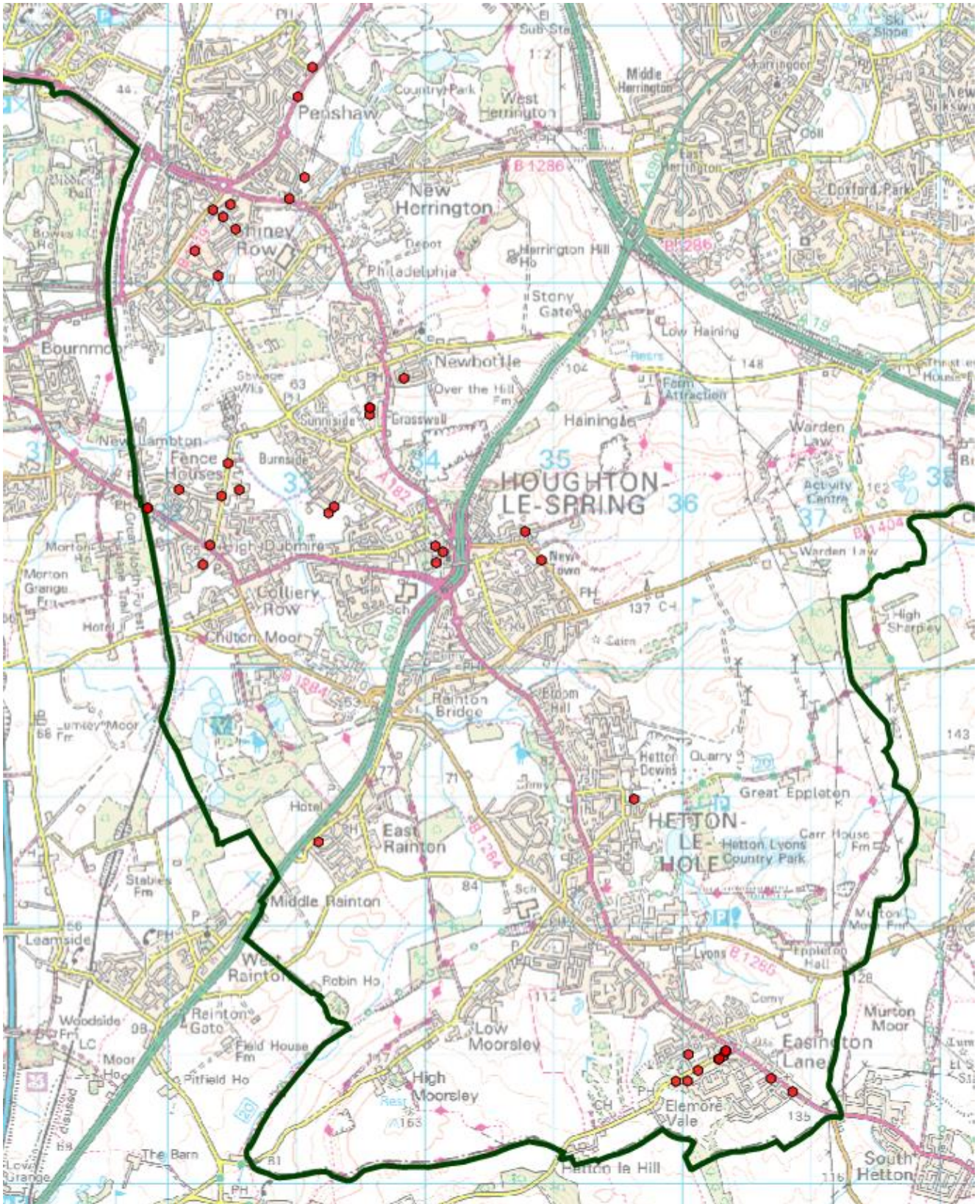


OFFICIAL

Ward	2013/2014 Incidents	2014/2015 Incidents	% Change
Copt Hill Ward	17	2	-88%
Hetton Ward	20	13	-35%
Houghton Ward	11	19	73%
Shiney Row Ward	13	10	-23%
Grand Total	61	44	-28%

Property Type	2013/2014 Incidents	2014/2015 Incidents	% change
Fence	2	0	-200%
Loose refuse (incl in garden)	34	26	-23%
Other outdoor items including roadside furniture	1	2	100%
Refuse/rubbish tip	13	8	-38%
Retail	0	1	100%
Roadside vegetation	0	1	100%
Small refuse/rubbish/recycle container (excluding wheelie bin)	1	3	200%
Tree scrub (includes single trees not in garden)	3	1	-66%
Wheelie Bin	7	2	-71%
Grand Total	61	44	-27%

LI 16 Number of deliberate secondary fires



LI 16 Number of deliberate secondary fires

Incident ref	Date	Time	Ward	Property level 4
42015813	08/09/2014	20:17	Houghton Ward	Other outdoor items including roadside furniture
42015885	09/09/2014	18:53	Houghton Ward	Loose refuse (incl in garden)
42016254	14/09/2014	00:42	Houghton Ward	Loose refuse (incl in garden)
42016281	14/09/2014	14:54	Shiney Row Ward	Roadside vegetation
42016353	15/09/2014	17:45	Shiney Row Ward	Refuse/rubbish tip
42016492	17/09/2014	17:31	Houghton Ward	Loose refuse (incl in garden)
42016775	21/09/2014	20:18	Houghton Ward	Loose refuse (incl in garden)
42017076	26/09/2014	19:42	Shiney Row Ward	Tree scrub (includes single trees not in garden)
42017343	29/09/2014	18:02	Houghton Ward	Loose refuse (incl in garden)
42017573	01/10/2014	23:01	Houghton Ward	Wheelie Bin
42017823	05/10/2014	16:38	Shiney Row Ward	Loose refuse (incl in garden)
42017841	05/10/2014	18:47	Hetton Ward	Loose refuse (incl in garden)
42017860	05/10/2014	20:20	Hetton Ward	Loose refuse (incl in garden)
42017989	07/10/2014	20:06	Hetton Ward	Loose refuse (incl in garden)
42017991	07/10/2014	20:38	Hetton Ward	Loose refuse (incl in garden)
42018081	08/10/2014	19:19	Hetton Ward	Loose refuse (incl in garden)
42018090	08/10/2014	20:13	Houghton Ward	Small refuse/rubbish/recycle container (excluding wheelie bin)
42018093	08/10/2014	21:21	Houghton Ward	Small refuse/rubbish/recycle container (excluding wheelie bin)
42018137	09/10/2014	18:08	Hetton Ward	Loose refuse (incl in garden)
42018141	09/10/2014	19:54	Hetton Ward	Loose refuse (incl in garden)
42018153	09/10/2014	23:09	Houghton Ward	Loose refuse (incl in garden)
42018406	13/10/2014	21:28	Hetton Ward	Loose refuse (incl in garden)
42018496	15/10/2014	13:18	Copt Hill Ward	Loose refuse (incl in garden)
42018900	21/10/2014	16:28	Shiney Row Ward	Loose refuse (incl in garden)
42018994	22/10/2014	19:27	Hetton Ward	Refuse/rubbish tip
42019055	23/10/2014	22:21	Hetton Ward	Loose refuse (incl in garden)
42019120	24/10/2014	21:43	Hetton Ward	Wheelie Bin
42019370	27/10/2014	21:12	Shiney Row Ward	Loose refuse (incl in garden)
42019382	28/10/2014	01:20	Hetton Ward	Loose refuse (incl in garden)
42019485	29/10/2014	19:49	Shiney Row Ward	Loose refuse (incl in garden)
42019523	30/10/2014	13:35	Shiney Row Ward	Refuse/rubbish tip
42019837	03/11/2014	19:14	Shiney Row Ward	Refuse/rubbish tip

OFFICIAL

Incident ref	Date	Time	Ward	Property level 4
42020208	05/11/2014	20:58	Shiney Row Ward	Retail
42020253	05/11/2014	22:17	Hetton Ward	Refuse/rubbish tip
42020359	06/11/2014	18:13	Houghton Ward	Loose refuse (incl in garden)
42020362	06/11/2014	18:33	Copt Hill Ward	Refuse/rubbish tip
42020368	06/11/2014	18:57	Houghton Ward	Refuse/rubbish tip
42020377	06/11/2014	19:56	Houghton Ward	Other outdoor items including roadside furniture
42020464	07/11/2014	19:48	Houghton Ward	Refuse/rubbish tip
42020508	08/11/2014	15:24	Houghton Ward	Loose refuse (incl in garden)
42020585	09/11/2014	19:00	Houghton Ward	Loose refuse (incl in garden)
42020806	13/11/2014	19:55	Houghton Ward	Loose refuse (incl in garden)
42020863	14/11/2014	20:11	Houghton Ward	Loose refuse (incl in garden)
42021093	19/11/2014	00:53	Houghton Ward	Small refuse/rubbish/recycle container (excluding wheelie bin)

LI 21 Malicious false alarm calls attended

There have been two malicious false alarm calls during the reporting period.

There were no malicious false alarm calls over during the same period last year.

Incident ref	Date	Time	Ward
42019533	30/10/2014	14:35	Houghton Ward
42021045	17/11/2014	23:51	Houghton Ward