



# Sunderland Coalfields Area Committee Report 01/01/2014 -17/03/2014

Data and Information Team

Author: Jeff Wilkinson

20<sup>th</sup> March 2014

Data and Information Audit	
Data compiled by:	Martin Woods
Checked by:	Steve Webb
Data valid at:	17/03/2014
Approved for Publication	
Approved by:	
Date Approved by:	

## Coalfields LMAPS Area – March 2014

The following report provides commentary on Sunderland Coalfields area incidents from 1<sup>st</sup> January 2014 to date (17<sup>th</sup> March 2014)

*Some incident data may not be validated and therefore subject to change.*

### LI 2 Number of Deaths from all fires

No Deaths were recorded during the time frame of this report

### LI 3 Number of injuries from accidental fires in dwelling (Excluding precautionary checks and first aid given at the scene)

There was one LI3 injury in the Sunderland Coalfields Area over the report period.

There were two injuries in this area over the same period last year

Incident ref	Date and time	Victim severity	Victim age	Victim Gender	Street	Locality	Ward	Fire start location	Source of Ignition	General Notes
42002294	16/02/2014 14:02	Victim went to hospital, injuries appear to be Slight	82	Female	LONGACRE	DAIRY LANE HOUGHTON- LE- SPRING	Houghton Ward	Kitchen	Cooking appliance - Cooker incl. oven	Kitchen fire in 2 storey semi-detached property was confined to room of origin. The occupants self-rescued, and were given O2 by fire service personnel prior to arrival of paramedics who conveyed them to hospital. Fire extinguished using 1HRJ, 2Ba and 1 PPV. 3 smoke detectors were fitted to the property.

#### LI 4 Number of injuries from accidental fires in dwellings

There were two LI4 injuries over the report period (both at same incident as LI3 - details above).

There were four injuries last year over the same time period.

Incident ref	Date and time	Injury severity	Victim age	Victim Gender	Street	Locality	Ward	Fire start location	Source of Ignition
42002294	16/02/2014 14:02	Precautionary check recommended	83	Male	LONGACRE	DAIRY LANE HOUGHTON-LE- SPRING	Houghton Ward	Kitchen	Cooking appliance - Cooker incl. oven
42002294	16/02/2014 14:02	Victim went to hospital, injuries appear to be Slight	82	Female	LONGACRE	DAIRY LANE HOUGHTON-LE- SPRING	Houghton Ward	Kitchen	Cooking appliance - Cooker incl. oven

#### LI 8 Number of Accidental fires in dwellings

During the time frame of this report, there were two incidents in this area – both kitchen fires.

There were four incidents in this area over the same period last year.

Incident ref	Date and time	Street	Locality	Ward	Room of origin	Main FRS action	Source of Ignition	General Notes
42001059	21/01/2014 13:46	HONEYSUCKLE TERRACE	HOUGHTON-LE- SPRING	Hetton Ward	Kitchen	None - No firefighting	Cooking appliance - Cooker incl. oven	The occupier was cooking using a frying pan when the fat in the pan caught fire, the flames off the pan then set fire to the filter in the cooker hood, the occupier removed the frying pan from the hob and the pan flames extinguished themselves as did the filter in the cooker hood, On arrival of FRS the fire was extinguished, the surrounding area was checked using a TIC and the filter was removed, the occupier was advised to have the cooker checked by an electrician and a smoke alarm was fitted at the bottom of the stairs due to the mains alarm being defective.
42002294	16/02/2014 14:02	LONGACRE	DAIRY LANE HOUGHTON-LE- SPRING	Houghton Ward	Kitchen	Other sources - Hosereel (high pressure) (HRJ) - tank supply only	Cooking appliance - Cooker incl. oven	Kitchen fire in 2 storey semi-detached property was confined to room of origin. The occupants self-rescued, and were given O2 by fire service personnel prior to arrival of paramedics who conveyed them to hospital. Fire extinguished using 1HRJ, 2Ba and 1 PPV. 3 smoke detectors were fitted to the property.

#### LI 14 Number of Deliberate primary fires excluding road vehicles

There were two deliberate property fires over the report period in the Coalfields Area. There were three incidents in this area during the same period last year.

Incident ref	Date and time	Station	Street	Locality	Ward	Property level 4
42001038	21/01/2014 01:32	Rainton Bridge (H)	SEATON AVENUE	HOUGHTON-LE-SPRING	Copt Hill Ward	House - single occupancy
42003835	10/03/2014 22:12	Rainton Bridge (H)	SUNDERLAND STREET	HOUGHTON-LE-SPRING	Copt Hill Ward	Stacked/baled crop (incl manure heap)

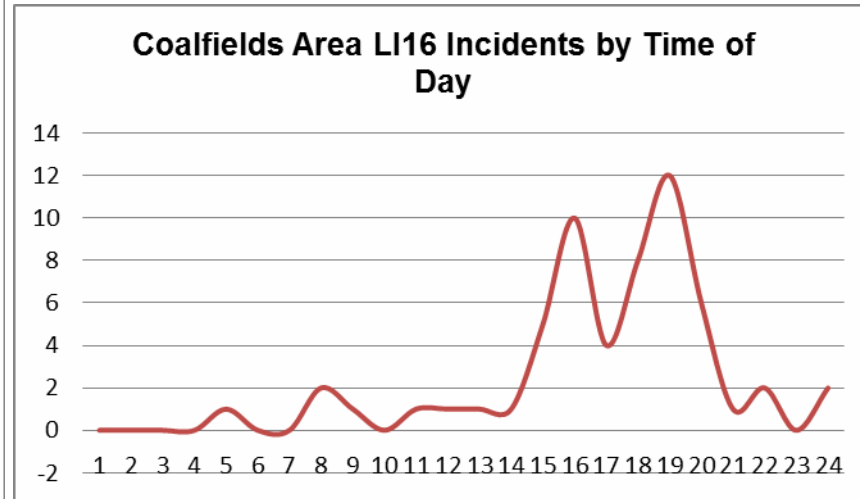
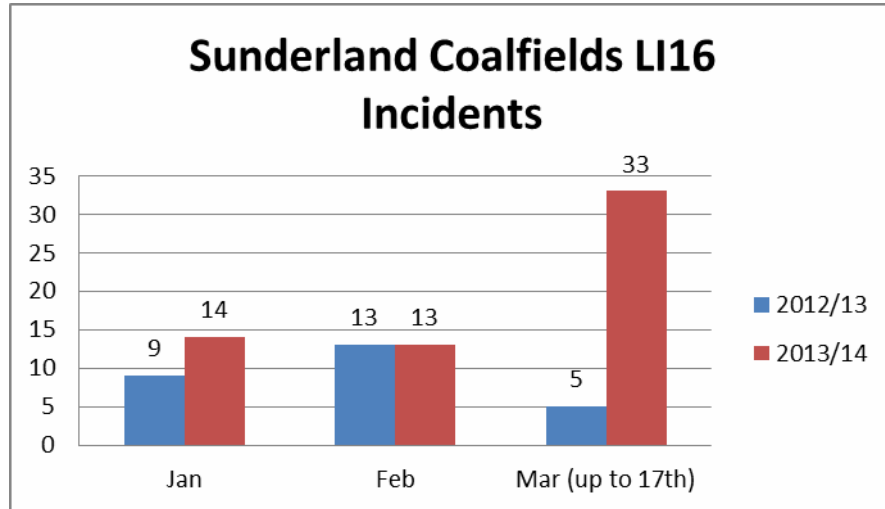
#### LI 15 Number of Deliberate primary road vehicle fires

There has been one deliberate vehicle fire in this area over the report period (2 last year)

Incident ref	Date	Time	Street	Locality	Ward	Property level 3
42000870	17/01/2014	21:36	THRUNTON COURT	HOUGHTON-LE-SPRING	Copt Hill Ward	Car

## LI 16 Number of Deliberate secondary fires

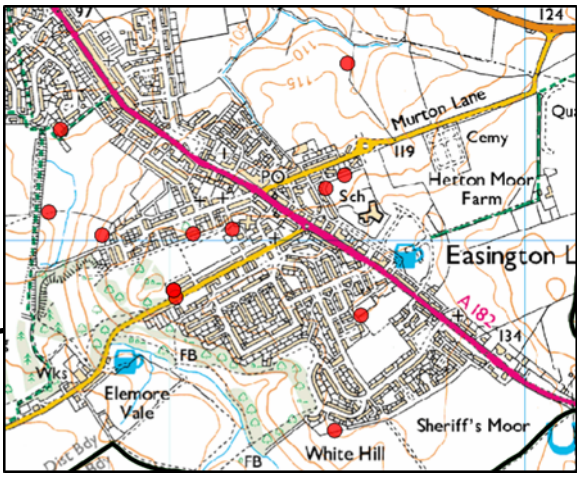
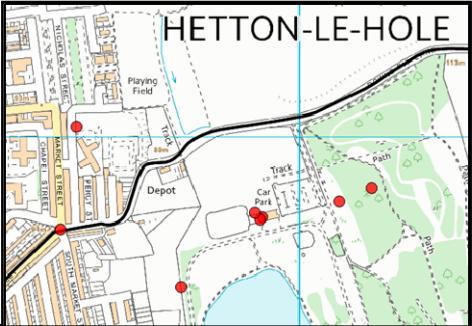
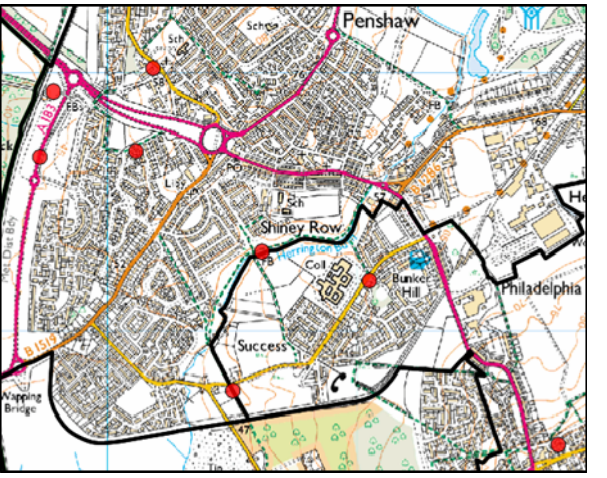
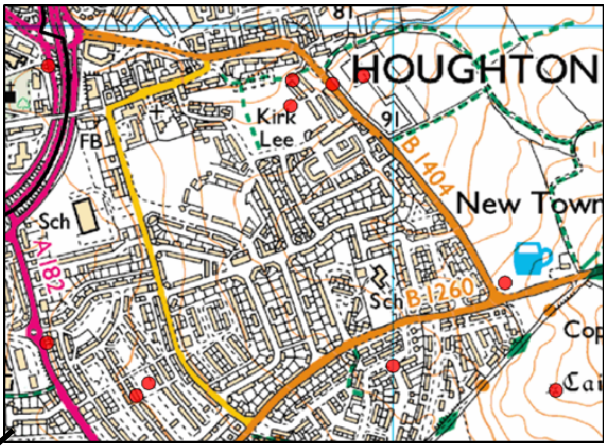
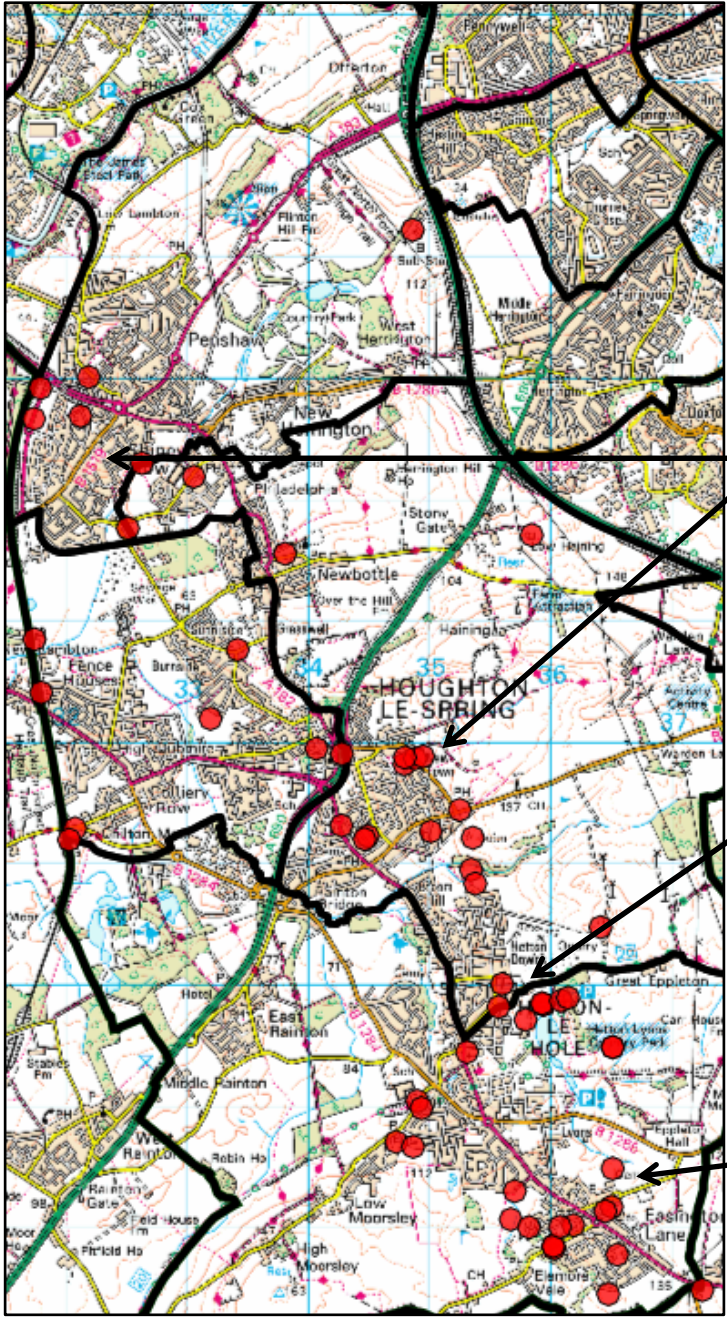
There have been 60 deliberate secondary fires in this area over the report period compared to 27 over the same period last year.



LI16 Property Type	Total
Loose refuse (inc in garden)	24
Grassland, pasture, grazing etc.	11
Scrub land	10
Small refuse/rubbish/recycle container (excluding wheelie bin)	3
Roadside vegetation	2
Fence	2
Wasteland	2
Wheelie Bin	2
Tree scrub (includes single trees not in garden)	1
House - single occupancy	1
Bungalow - single occupancy	1
Refuse/rubbish tip	1
<b>Grand Total</b>	<b>60</b>

Ward	Total
Hetton Ward	28
Copt Hill Ward	13
Houghton Ward	11
Shiney Row Ward	8
<b>Grand Total</b>	<b>60</b>





Licence Number – 100018966

Incident ref	Date and time	Building Name	Street	Locality	Ward	Property level 4
42000026	01/01/2014 15:32	BROADWAY HOUSE	FREDERICK PLACE	HOUGHTON LE SPRING	Houghton Ward	Wheelie Bin
42000078	02/01/2014 16:49	ELIZABETH FLEMING HOUSE	MARKET STREET	HOUGHTON-LE-SPRING	Copt Hill Ward	Loose refuse (inc in garden)
42000423	10/01/2014 11:25	POST OFFICE	NEWBOTTLE STREET	HOUGHTON-LE-SPRING	Houghton Ward	Small refuse/rubbish/recycle container (excluding wheelie bin)
42000437	10/01/2014 16:08		WESTBOURNE DRIVE	SHINEY ROW	Shiney Row Ward	Wheelie Bin
42000557	12/01/2014 20:29		AGED MINERS HOMES	HOUGHTON-LE-SPRING	Copt Hill Ward	Bungalow - single occupancy
42000558	12/01/2014 20:42	Manor House	STATION ROAD	HOUGHTON LE SPRING	Shiney Row Ward	Loose refuse (inc in garden)
42000717	15/01/2014 05:04		WORDSWORTH AVENUE EAST	HOUGHTON-LE-SPRING	Copt Hill Ward	Fence
42000778	15/01/2014 20:36	ALLOTMENTS	SEAHAM ROAD	HOUGHTON-LE-SPRING	Copt Hill Ward	Loose refuse (inc in garden)
42000936	19/01/2014 08:03	Hetton Moor House	LILYWHITE TERRACE	HOUGHTON-LE-SPRING	Hetton Ward	House - single occupancy
42000980	19/01/2014 20:42		SHERBURN GROVE	HOUGHTON	Houghton Ward	Loose refuse (inc in garden)
42001032	20/01/2014 22:28		BRICK GARTH	EASINGTON LANE	Hetton Ward	Small refuse/rubbish/recycle container (excluding wheelie bin)
42001144	22/01/2014 19:39			HOUGHTON	Houghton Ward	Loose refuse (inc in garden)
42001286	26/01/2014 16:01		AIREDALE GARDENS	HETTON-LE-HOLE	Hetton Ward	Small refuse/rubbish/recycle container (excluding wheelie bin)
42001448	30/01/2014 09:07	HETTON PRIMARY SCHOOL	MOORSLEY ROAD	HETTON-LE-HOLE	Hetton Ward	Loose refuse (inc in garden)
42001840	07/02/2014 08:40	GILPIN HOUSE	BLIND LANE	HOUGHTON-LE-SPRING	Houghton Ward	Loose refuse (inc in garden)
42001889	07/02/2014 18:09		DORSET STREET	EASINGTON LANE	Hetton Ward	Loose refuse (inc in garden)
42001924	08/02/2014 15:33		LAMBTON LANE	HOUGHTON-LE-SPRING	Houghton Ward	Loose refuse (inc in garden)
42001976	09/02/2014 16:48		MURTON LANE	EASINGTON LANE	Hetton Ward	Loose refuse (inc in garden)
42002194	14/02/2014 12:30		EASINGTON LANE	HOUGHTON-LE-SPRING	Hetton Ward	Loose refuse (inc in garden)
42002300	16/02/2014 17:08		BLACK BOY ROAD	HOUGHTON LE SPRING	Houghton Ward	Loose refuse (inc in garden)
42002418	18/02/2014 18:36		WORDSWORTH AVENUE EAST	HOUGHTON-LE-SPRING	Copt Hill Ward	Loose refuse (inc in garden)
42002709	22/02/2014 16:22		RUSKIN AVENUE	HOUGHTON-LE-SPRING	Hetton Ward	Grassland, pasture, grazing etc.
42002782	23/02/2014 18:01		BLACK BOY ROAD	HOUGHTON LE SPRING	Houghton Ward	Loose refuse (inc in garden)
42002955	26/02/2014 14:09		CLAREMONT DRIVE	HOUGHTON-LE-SPRING	Shiney Row Ward	Scrub land

42002961	26/02/2014 16:10	HETTON PRIMARY SCHOOL	MOORSLEY ROAD	HOUGHTON-LE- SPRING	Hetton Ward	Scrub land
42003082	28/02/2014 15:15		A183	SHINEY ROW	Shiney Row Ward	Grassland, pasture, grazing etc.
42003104	28/02/2014 19:36		GREENDALE GARDENS	HETTON-LE-HOLE	Hetton Ward	Loose refuse (inc in garden)
42003115	01/03/2014 00:37		RICHARD STREET	HETTON-LE-HOLE	Hetton Ward	Loose refuse (inc in garden)
42003507	06/03/2014 18:26		STOTTS PASTURE	HOUGHTON-LE- SPRING	Houghton Ward	Grassland, pasture, grazing etc.
42003575	07/03/2014 17:07	SEVEN SISTERS ROUND BARROW COPT HILL	GILLAS LANE	HOUGHTON-LE- SPRING	Copt Hill Ward	Grassland, pasture, grazing etc.
42003613	08/03/2014 17:03	HETTON LYONS COUNTRY PARK		HETTON	Hetton Ward	Wasteland
42003623	08/03/2014 19:27		ELEMORE LANE	EASINGTON LANE	Hetton Ward	Loose refuse (inc in garden)
42003639	09/03/2014 00:14		WOODLEA	HOUGHTON-LE- SPRING	Copt Hill Ward	Grassland, pasture, grazing etc.
42003669	09/03/2014 13:15	THE BRICKGARTH	BRICK GARTH	EASINGTON LANE	Hetton Ward	Scrub land
42003683	09/03/2014 16:04		SUCCESS ROAD	PHILADELPHIA	Shiney Row Ward	Scrub land
42003691	09/03/2014 16:46		SEAHAM ROAD	HOUGHTON LE SPRING	Copt Hill Ward	Scrub land
42003902	11/03/2014 19:41			EASINGTON LANE	Hetton Ward	Loose refuse (inc in garden)
42004014	12/03/2014 18:47		BYER SQUARE	HETTON-LE-HOLE	Hetton Ward	Scrub land
42004021	12/03/2014 19:19		DOWNS PIT LANE	HETTON-LE-HOLE	Hetton Ward	Loose refuse (inc in garden)
42004129	13/03/2014 18:54		BYER STREET	HETTON-LE-HOLE	Copt Hill Ward	Grassland, pasture, grazing etc.
42004131	13/03/2014 19:02		HETTON ROAD	HOUGHTON LE SPRING	Copt Hill Ward	Refuse/rubbish tip
42004135	13/03/2014 19:19		BRICK GARTH	EASINGTON LANE	Hetton Ward	Grassland, pasture, grazing etc.
42004244	14/03/2014 19:00	HETTON LYONS PARK	COLLIERY LANE	HOUGHTON-LE- SPRING	Hetton Ward	Scrub land
42004245	14/03/2014 19:13	private lorry park	DOWNS PIT LANE	HETTON	Hetton Ward	Wasteland
42004250	14/03/2014 19:25	HETTON LYONS PARK	DOWNS PIT LANE	HETTON-LE-HOLE	Hetton Ward	Loose refuse (inc in garden)
42004251	14/03/2014 19:28	HETTON LYONS PARK	DOWNS PIT LANE	HETTON-LE-HOLE	Houghton Ward	Loose refuse (inc in garden)
42004252	14/03/2014 19:33	HETTON LYONS PARK	DOWNS PIT LANE	HETTON-LE-HOLE	Houghton Ward	Loose refuse (inc in garden)
42004256	14/03/2014 20:45		BASSWOOD ROAD	SHINEY ROW HOUGHTON-LE- SPRING	Shiney Row Ward	Grassland, pasture, grazing etc.



42004306	15/03/2014 15:26	HETTON LYONS COUNTRY PARK		HETTON	Hetton Ward	Grassland, pasture, grazing etc.
42004312	15/03/2014 16:54		BRICK GARTH	EASINGTON LANE	Hetton Ward	Scrub land
42004321	15/03/2014 18:09	NORTH LODGE	NORTH STREET	NEWBOTTLE	Shiney Row Ward	Roadside vegetation
42004337	15/03/2014 20:31		CAROLINE STREET	HETTON-LE-HOLE	Hetton Ward	Tree scrub (includes single trees not in garden)
42004344	15/03/2014 21:54		HETTON LYONS COUNTRY PARK		Hetton Ward	Grassland, pasture, grazing etc.
42004398	16/03/2014 15:21		OFFERTON LANE		Shiney Row Ward	Scrub land
42004407	16/03/2014 17:20		SALTERS LANE	SOUTH HETTON	Hetton Ward	Grassland, pasture, grazing etc.
42004410	16/03/2014 18:08		SEAHAM ROAD	HOUGHTON-LE- SPRING	Copt Hill Ward	Scrub land
42004465	17/03/2014 16:54		DORSET STREET	EASINGTON LANE	Hetton Ward	Loose refuse (inc in garden)
42004471	17/03/2014 17:52	LOW HAINING FARM	STONEYGATE	HOUGHTON-LE- SPRING	Copt Hill Ward	Roadside vegetation
42004480	17/03/2014 19:29		TRENT STREET	EASINGTON LANE	Hetton Ward	Fence
42004514	17/03/2014 22:29		KIRKLEA ROAD	HOUGHTON LE SPRING	Copt Hill Ward	Loose refuse (inc in garden)

## LI 21 Malicious False Alarm Calls Attended

There have been 2 FAM calls in this area over the report period. There were no FAM calls over the same period last year.

Incident reference	Date and Time	False alarm reason 3	Building name	Street	Locality	Ward	Property type level 4
42001574	02/02/2014 01:39:16	By phone	1	WESTBOURNE DRIVE		Shiney Row Ward	Church/Chapel
42002489	19/02/2014 14:47:50	Activation of fire call point/alarm	EVOLVE BUSINESS CENTRE	CYGNET WAY	RAINTON BRIDGE SOUTH	Hetton Ward	Call Centre