



Sunderland East LMAPS Report

Contents

The following data set contains general information relating to fire incidents/ASB fires in this reporting area. This is for public information and sharing for the purposes of reducing ASB and fire crime.

Primary fires include all fires in buildings, vehicles and outdoor structures or any fire involving casualties, rescues, or fires attended by five or more appliances. Secondary fires include refuse, bin, derelict vehicle fires and grass fires. A secondary fire does not involve casualties or rescues.

Please note: The dashboards are interactive, and you need to select the date range from the "Date Range" slicer located in the top left of the dashboard. Once selected, this will sync through to the rest of the dashboard pages. The data shown in the visuals ONLY relate to the date range specified.

Please note that the attached dataset may contain personal data. This data should not be used for anything other than its intended purpose / audience, and should not be re-circulated without permission of TWFRS.

Tyne and Wear Fire and Rescue Authority are responsible for the gathering, storing and processing of data. In order to ensure that the data is accurate and represents a true reflection of our performance we consistently monitor and scrutinise the data through a process of validation.

The information provided in this summary has been obtained from the Incident Recording System (IRS) and is correct AS AT 09:00hrs of the day the following dashboards are viewed.

Please note:

Some incident data may be subject to change, also some incidents may not appear in the report at the time of production. If you have any queries regarding the data included in this document please do not hesitate to contact us. We would also be grateful for any suggestions, comments and feedback, please feel free to contact a member of the Data and Information Team:

Email: DI.workload@twfire.gov.uk

Address: Data and Information Team
Strategic Planning and Corporate Communications
Tyne and Wear Fire and Rescue and Service
Service Headquarters
Nissan Way
Barmston Mere
Sunderland
SR5 3QY

Date Range

8/24/2023

11/30/2023

LI 14- Number of deliberate primary fires excluding road vehicles

Incidents In Time Frame	Same Period Last Year	% Change
1	13	-92.31 %

Incident Reference	Date	Time	Station Name	District Name	Ward Name	Property Hierarchy
51025670	10/4/2023	18:11:54	Sunderland Central (N)	Sunderland	Ryhope	Building/Non Residential/Hospitals and medical care/Hospital

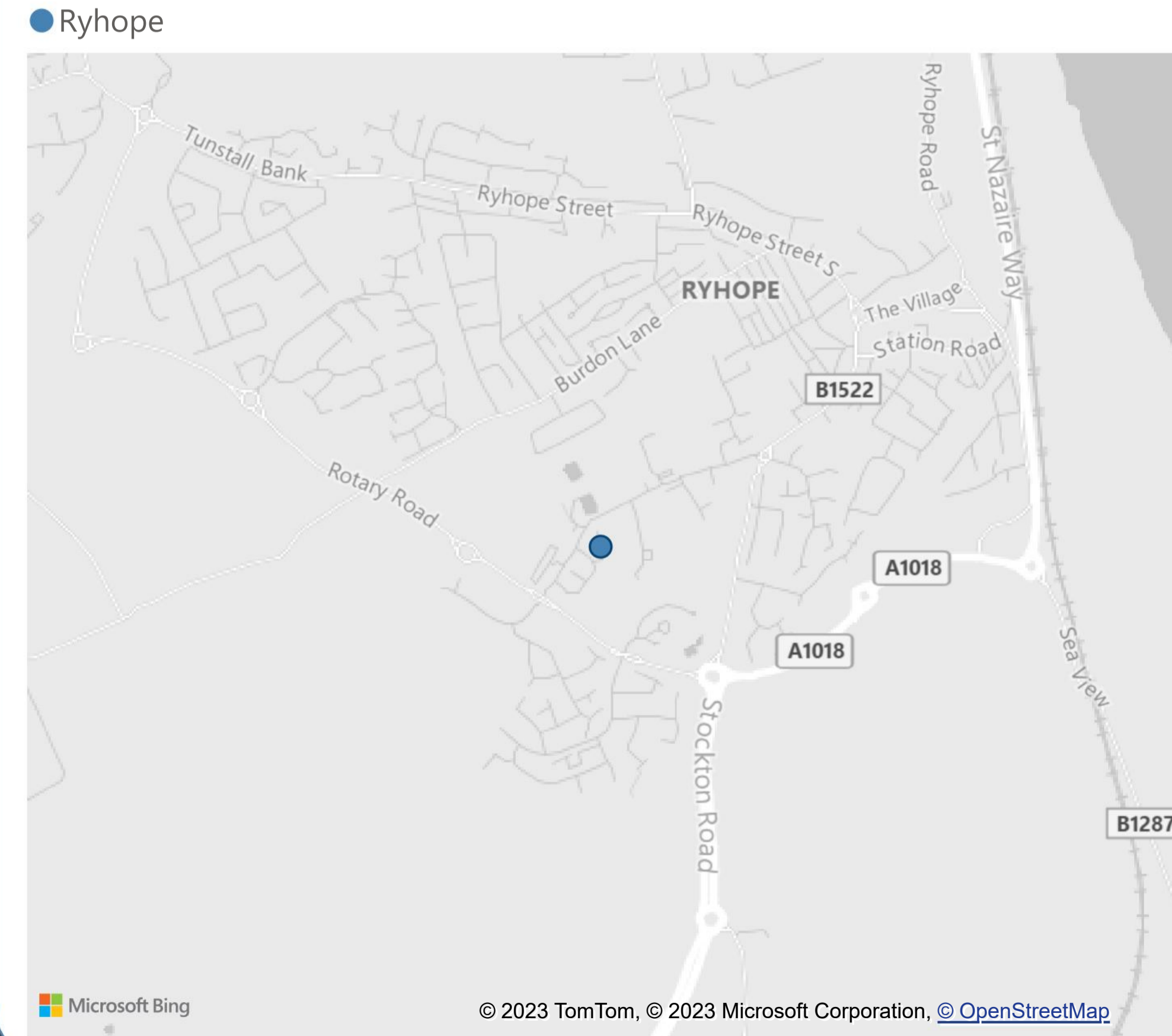
Ward Breakdown

Ward Name	Incident Count
Ryhope	1
Doxford	0
Hendon	0
Millfield	0
St Michael's	0
Total	1

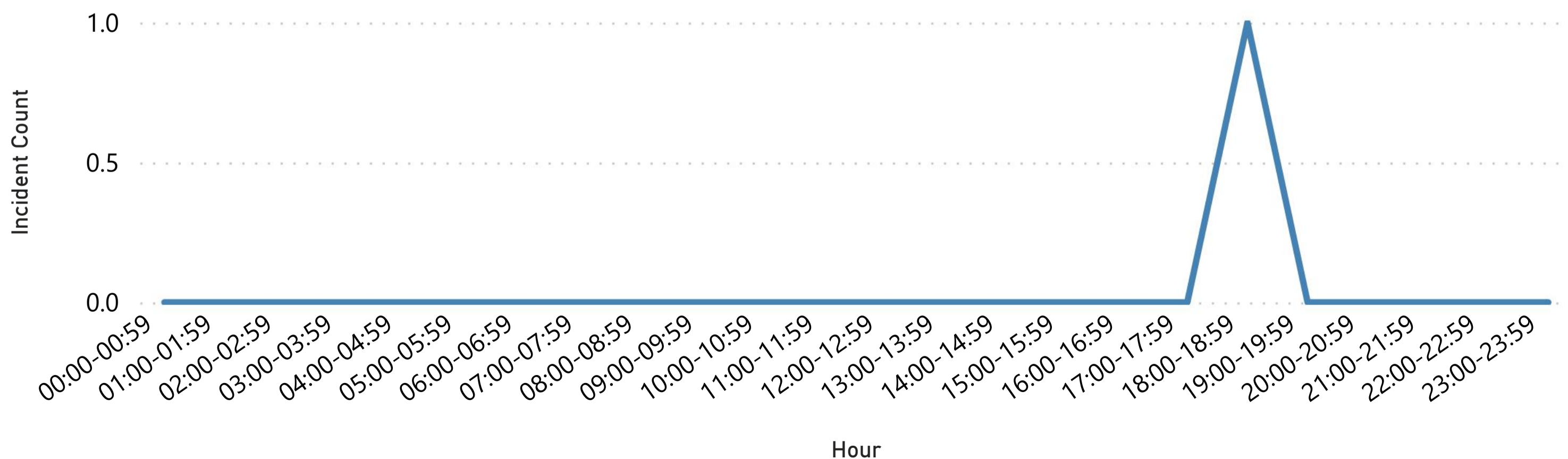
Property Type Breakdown

Property Level 4	Incident Count
Hospitals and medical care	1
Total	1

Incident Heatmap by Ward



Incident Count Time Of Day



Date Range

8/24/2023

11/30/2023

LI 15- Number of deliberate primary road vehicle fires

Incidents In Time Frame	Same Period Last Year	% Change
8	7	14.29 %

Incident Reference	Date	Time	Station Name	District Name	Ward Name	Property Hierarchy
51029774	11/13/2023	21:06:22	Sunderland Central (N)	Sunderland	Ryhope	Road Vehicle/Car
51028569	11/4/2023	00:04:20	Sunderland Central (N)	Sunderland	Millfield	Road Vehicle/Car
51026583	10/14/2023	00:58:52	Sunderland Central (N)	Sunderland	Millfield	Road Vehicle/Car
51026088	10/9/2023	03:15:02	Sunderland Central (N)	Sunderland	Hendon	Road Vehicle/Motorcycle
51023307	9/10/2023	04:32:32	Farringdon (Q)	Sunderland	St Michael's	Road Vehicle/Car

Ward Breakdown

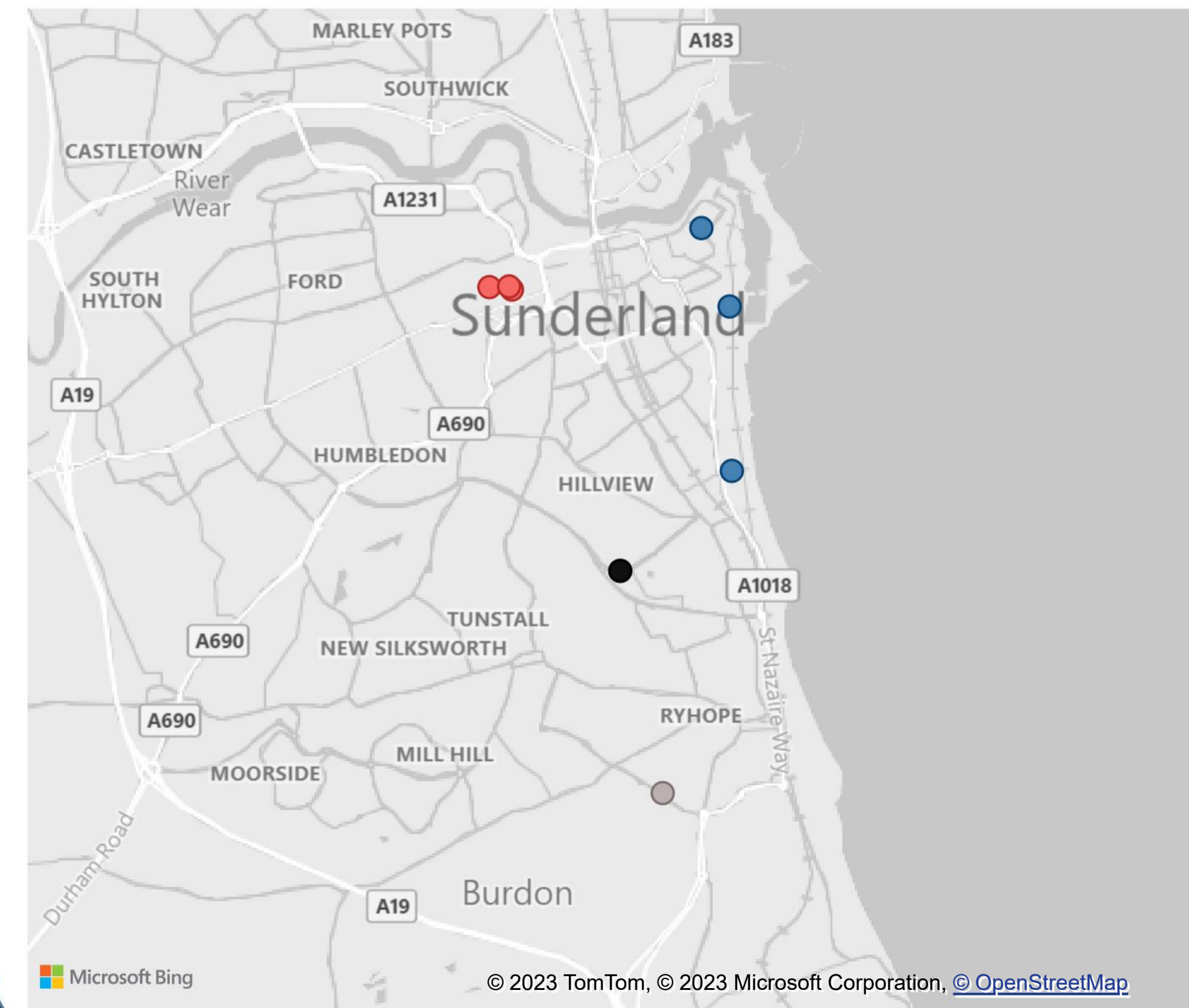
Ward Name	Incident Count
Hendon	3
Millfield	3
Ryhope	1
St Michael's	1
Doxford	0
Total	8

Property Type Breakdown

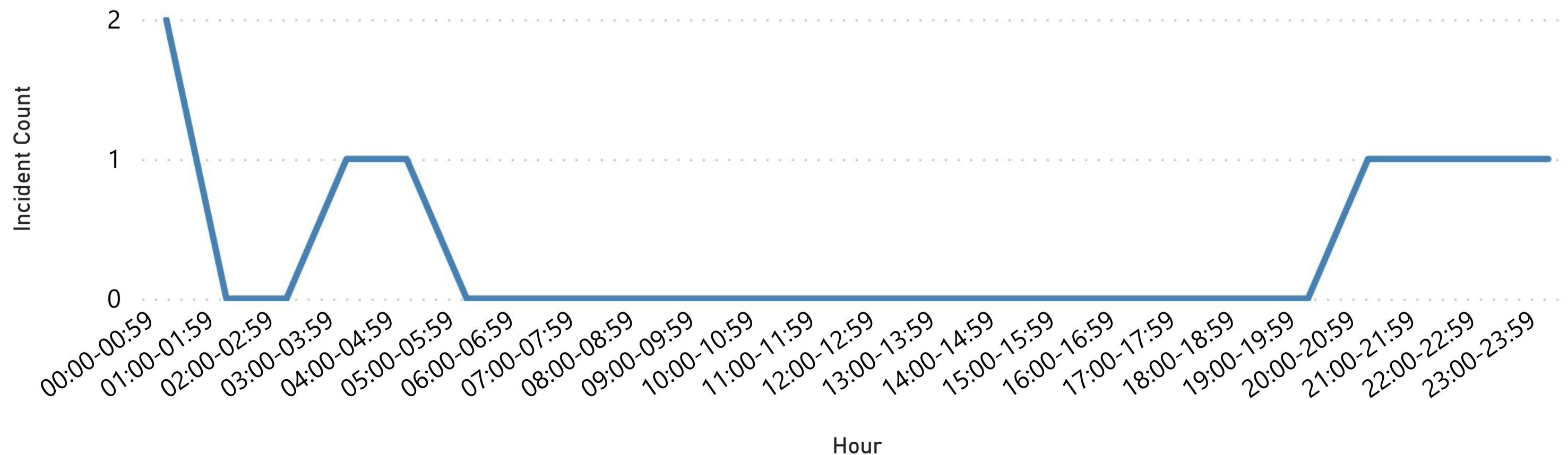
Property Level 3	Incident Count
Car	7
Motorcycle	1
Total	8

Incident Heatmap by Ward

● Hendon ● Millfield ● Ryhope ● St Michael's



Incident Count Time Of Day



Date Range

8/24/2023

11/30/2023

LI 16- Number of deliberate secondary fires

Incidents In Time Frame	Same Period Last Year	% Change
47	81	-41.98 %

Incident Reference	Date	Time	Station Name	District Name	Ward Name	Property Hierarchy
51030253	11/19/2023	19:29:27	Sunderland Central (N)	Sunderland	Hendon	Outdoor/Other outdoors (including land)/Loose refuse (incl in g
51030184	11/18/2023	17:38:27	Farringdon (Q)	Sunderland	Doxford	Outdoor/Outdoor structures/Refuse/rubbish tip
51029840	11/14/2023	17:53:40	Sunderland Central (N)	Sunderland	Hendon	Outdoor/Outdoor structures/Wheelie Bin
51029762	11/13/2023	15:59:06	Farringdon (Q)	Sunderland	Doxford	Outdoor/Other outdoors (including land)/Loose refuse (incl in g
51029656	11/12/2023	00:57:14	Sunderland Central (N)	Sunderland	Doxford	Outdoor/Other outdoors (including land)/Loose refuse (incl in g

Ward Breakdown

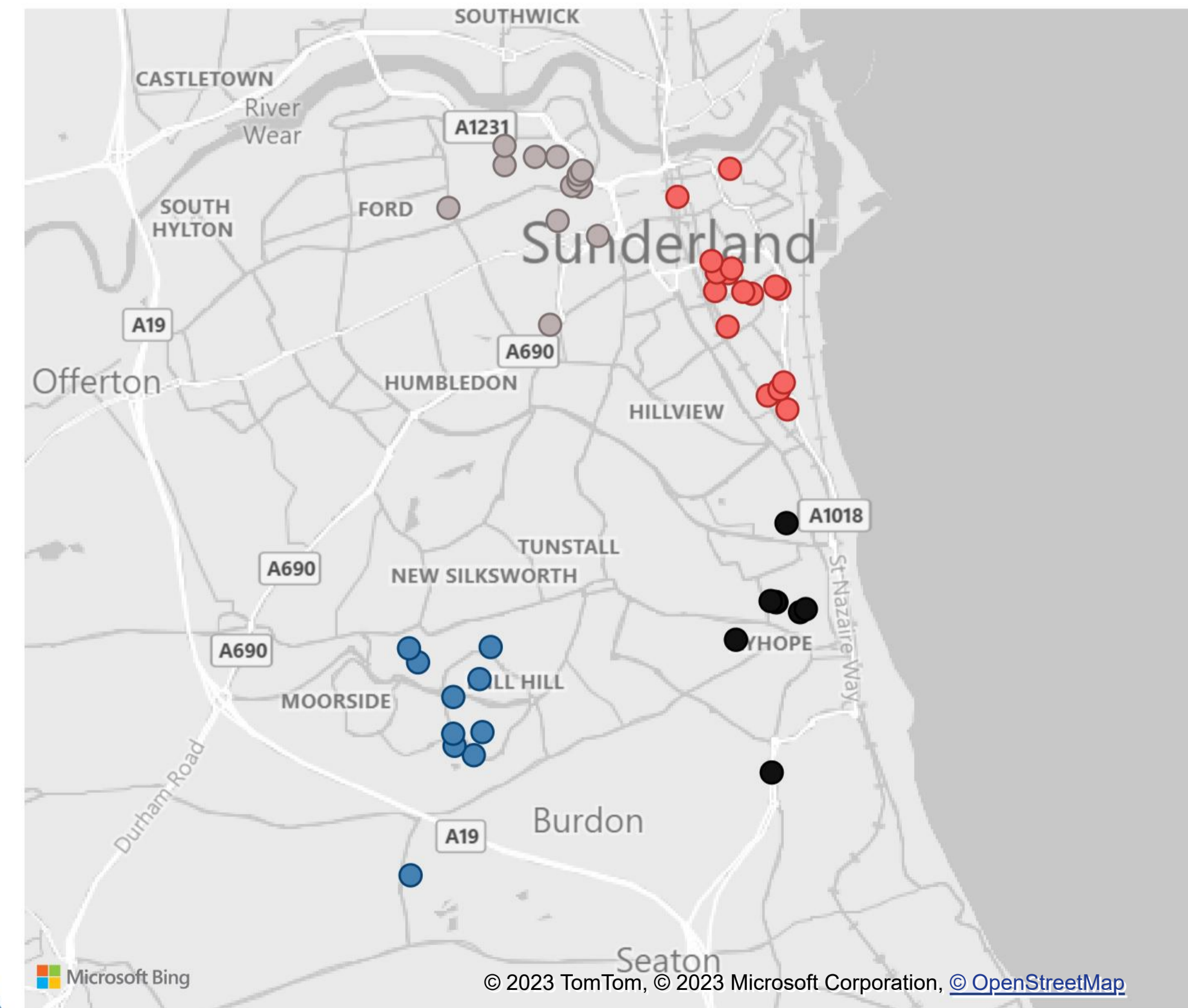
Ward Name	Incident Count
Hendon	16
Millfield	13
Doxford	10
Ryhope	8
St Michael's	0
Total	47

Property Type Breakdown

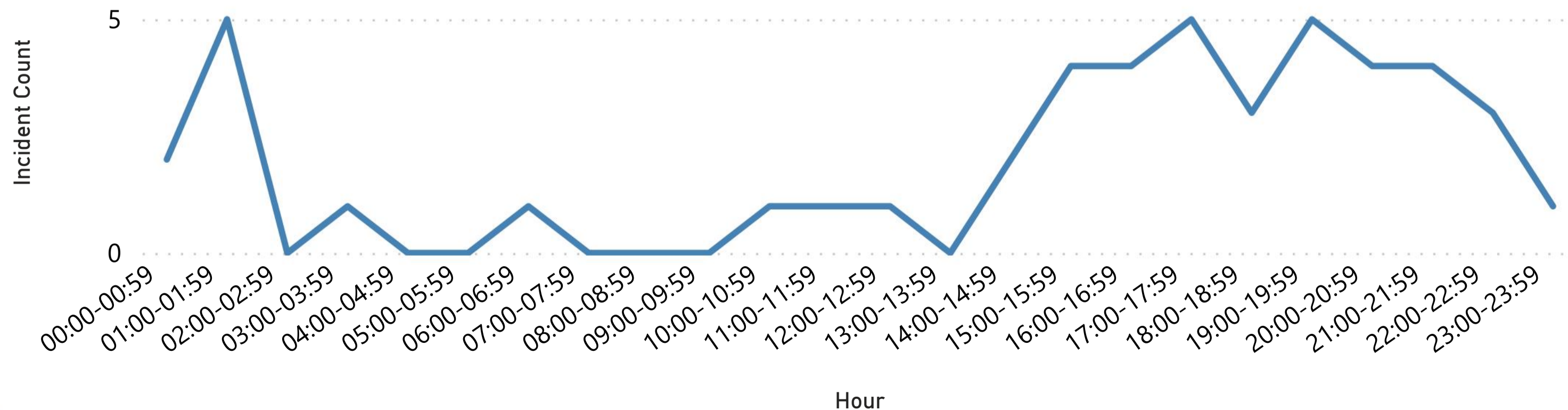
Property Level 4	Incident Count
Loose refuse (incl in garden)	26
Wheelie Bin	9
Refuse/rubbish tip	3
Tree scrub (includes single trees not in garden)	3
Total	47

Incident Heatmap by Ward

● Doxford ● Hendon ● Millfield ● Ryhope



Incident Count Time Of Day



Date Range

8/24/2023

11/30/2023

LI 33- Number of Deliberate Fires

Incidents In Time Frame	Same Period Last Year	% Change
56	101	-44.55 %

Incident Reference	Date	Time	Station Name	District Name	Ward Name	Property Hierarchy
51030253	11/19/2023	19:29:27	Sunderland Central (N)	Sunderland	Hendon	Outdoor/Other outdoors (including land)/Loose refuse (incl in g
51030184	11/18/2023	17:38:27	Farringdon (Q)	Sunderland	Doxford	Outdoor/Outdoor structures/Refuse/rubbish tip
51029840	11/14/2023	17:53:40	Sunderland Central (N)	Sunderland	Hendon	Outdoor/Outdoor structures/Wheelie Bin
51029762	11/13/2023	15:59:06	Farringdon (Q)	Sunderland	Doxford	Outdoor/Other outdoors (including land)/Loose refuse (incl in g
51029774	11/13/2023	21:06:22	Sunderland Central (N)	Sunderland	Doxford	Road Vehicle/Car

Ward Breakdown

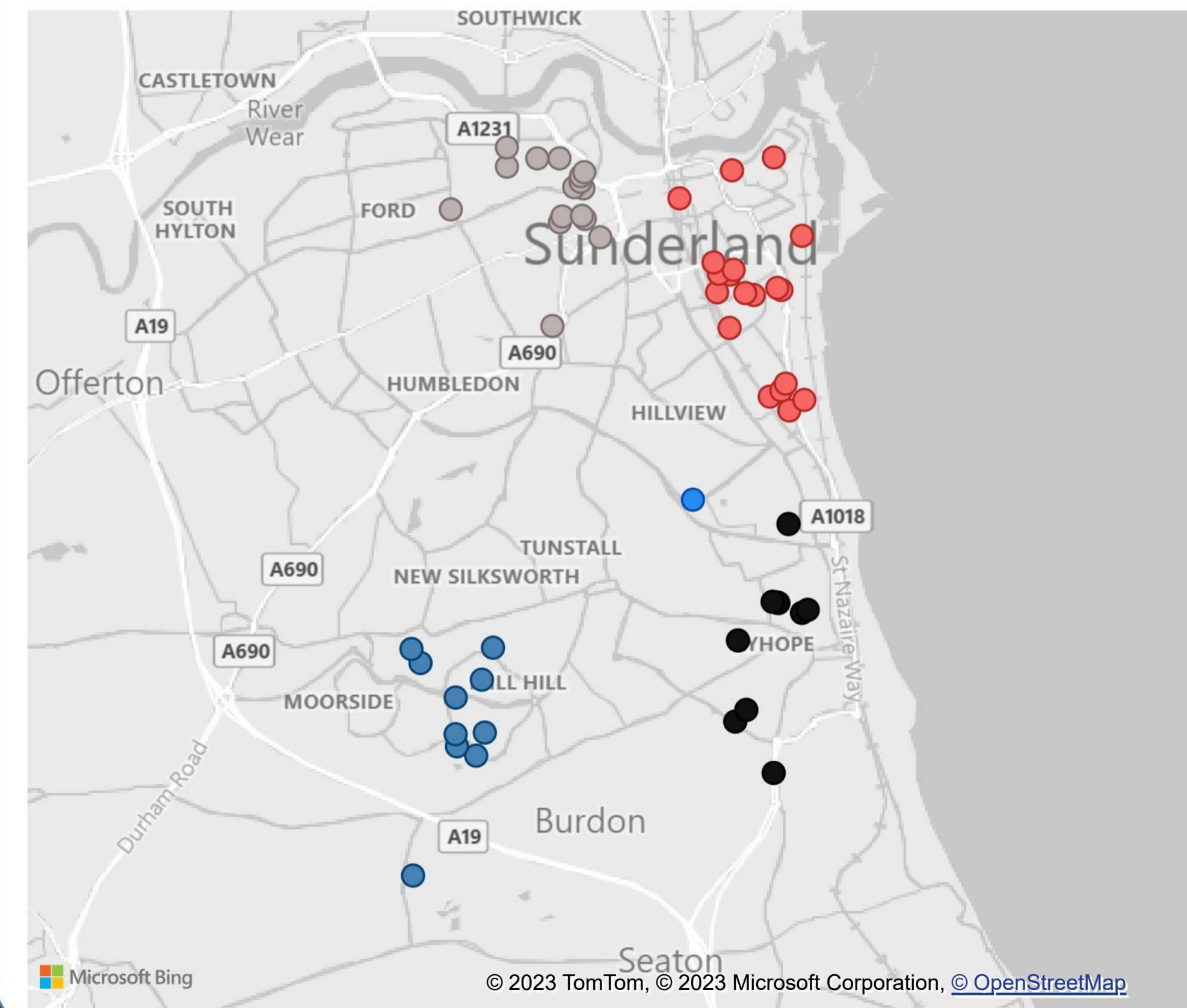
Ward Name	Incident Count
Hendon	19
Millfield	16
Doxford	10
Ryhope	10
St Michael's	1
Total	56

Property Type Breakdown

Property Level 4	Incident Count
Loose refuse (incl in garden)	26
Wheelie Bin	9
Refuse/rubbish tip	3
Tree scrub (includes single trees not in garden)	3
Total	48

Incident Heatmap by Ward

● Doxford ● Hendon ● Millfield ● Ryhope ● St Michael's



Incident Count Time Of Day

