

Tyne and Wear Fire and Rescue Service



Sunderland North LMAPS Report

Contents

The following data set contains general information relating to fire incidents/ASB fires in this reporting area. This is for public information and sharing for the purposes of reducing ASB and fire crime.

Primary fires include all fires in buildings, vehicles and outdoor structures or any fire involving casualties, rescues, or fires attended by five or more appliances. Secondary fires include refuse, bin, derelict vehicle fires and grass fires. A secondary fire does not involve casualties or rescues.

Please note: The dashboards are interactive, and you need to select the date range from the "Date Range" slicer located in the top left of the dashboard. Once selected, this will sync through to the rest of the dashboard pages. The data shown in the visuals ONLY relate to the date range specified.

Please note that the attached dataset may contain personal data. This data should not be used for anything other than its intended purpose / audience, and should not be re-circulated without permission of TWFRS.

Tyne and Wear Fire and Rescue Authority are responsible for the gathering, storing and processing of data. In order to ensure that the data is accurate and represents a true reflection of our performance we consistently monitor and scrutinise the data through a process of validation.

The information provided in this summary has been obtained from the Incident Recording System (IRS) and is correct AS AT 09:00hrs of the day the following dashboards are viewed.

Please note:

Some incident data may be subject to change, also some incidents may not appear in the report at the time of production. If you have any queries regarding the data included in this document please do not hesitate to contact us. We would also be grateful for any suggestions, comments and feedback, please feel free to contact a member of the Data and Information Team:

Email: DI.workload@twfire.gov.uk

Address: Data and Information Team

Strategic Planning and Corporate Communications

Tyne and Wear Fire and Rescue and Service

Service Headquarters

Nissan Way

Barmston Mere

Sunderland

SR5 3QY

Date Range

12/1/2023

3/4/2024

LI 14- Number of deliberate primary fires excluding road vehicles

Incident Reference | Date | Time | Station Name | District Name | Ward Name | Property Hierarchy

Incidents In Time Frame	Same Period Last Year	% Change
0	2	-100.00 %

Ward Breakdown

Ward Name	Incident Count
Castle	0
Fulwell	0
Redhill	0
Southwick	0
St Peter's	0
Total	0

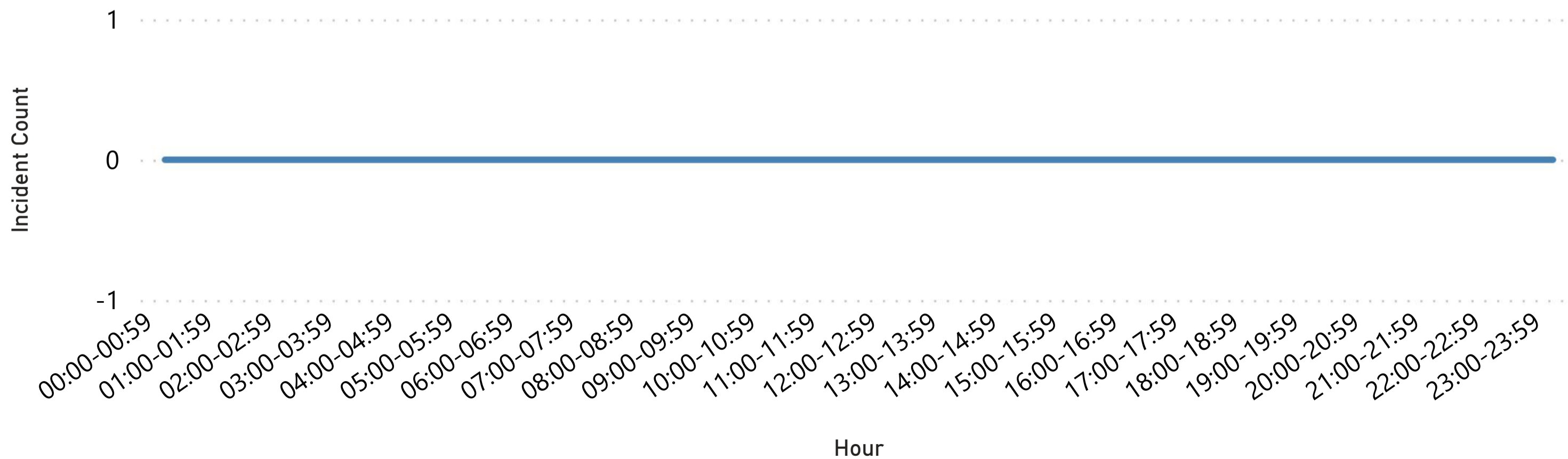
Property Type Breakdown

Property Level 4	Incident Count
Total	

Incident Heatmap by Ward



Incident Count Time Of Day



Date Range

12/1/2023

3/4/2024

LI 15- Number of deliberate primary road vehicle fires

Incidents In Time Frame	Same Period Last Year	% Change
11	15	-26.67 %

Incident Reference	Date	Time	Station Name	District Name	Ward Name	Property Hierarchy
52004714	3/1/2024	00:16:42	Marley Park (M)	Sunderland	Redhill	Road Vehicle/Car
52004635	2/29/2024	10:31:40	Marley Park (M)	Sunderland	Redhill	Road Vehicle/Car
52004413	2/26/2024	13:11:01	Marley Park (M)	Sunderland	Redhill	Road Vehicle/Car
52004285	2/25/2024	00:18:34	Marley Park (M)	Sunderland	Redhill	Road Vehicle/Multiple Vehicles
52003812	2/19/2024	16:57:36	Marley Park (M)	Sunderland	Redhill	Road Vehicle/Van

Ward Breakdown

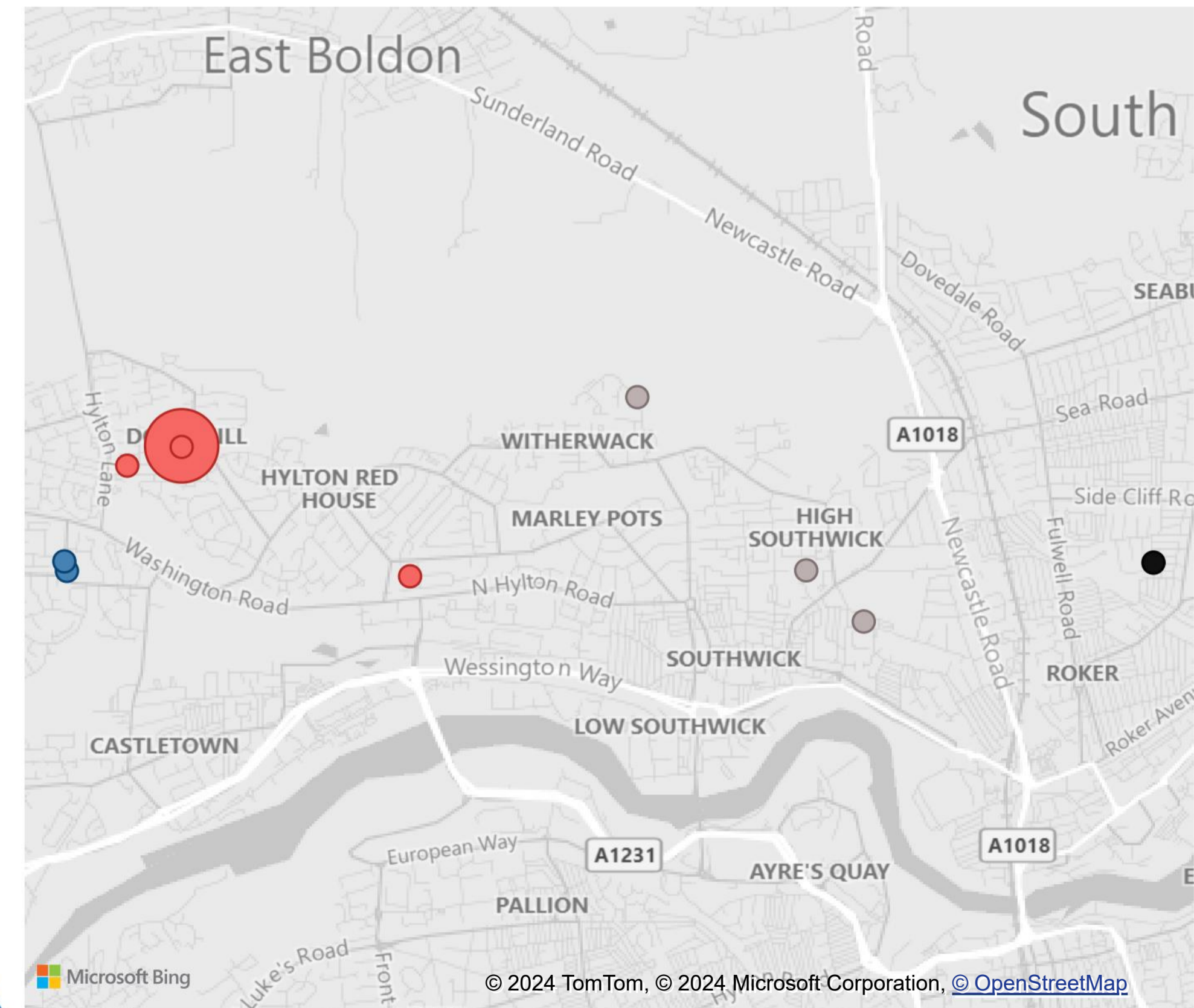
Ward Name	Incident Count
Redhill	5
Southwick	3
Castle	2
St Peter's	1
Fulwell	0
Total	11

Property Type Breakdown

Property Level 3	Incident Count
Car	8
Motorcycle	1
Multiple Vehicles	1
Van	1
Total	11

Incident Heatmap by Ward

● Castle ● Redhill ● Southwick ● St Peter's



Date Range

12/1/2023

3/4/2024

LI 16- Number of deliberate secondary fires

Incidents In Time Frame	Same Period Last Year	% Change
35	25	40.00 %

Incident Reference	Date	Time	Station Name	District Name	Ward Name	Property Hierarchy
52004342	2/25/2024	18:30:47	Sunderland Central (N)	Sunderland	Southwick	Road Vehicle/Other
52004234	2/24/2024	19:10:20	Marley Park (M)	Sunderland	Castle	Outdoor/Outdoor structures/Small refuse/rubbish/recycle conta
52004030	2/22/2024	07:39:33	Marley Park (M)	Sunderland	Southwick	Outdoor/Other outdoors (including land)/Loose refuse (incl in g
52003908	2/20/2024	17:48:01	Marley Park (M)	Sunderland	Redhill	Outdoor/Grassland, woodland and crops/Grassland, pasture, gr
52003801	2/19/2024	14:40:06	Sunderland Central (N)	Sunderland	Southwick	Outdoor/Grassland, woodland and crops/Grassland, pasture, gr

Ward Breakdown

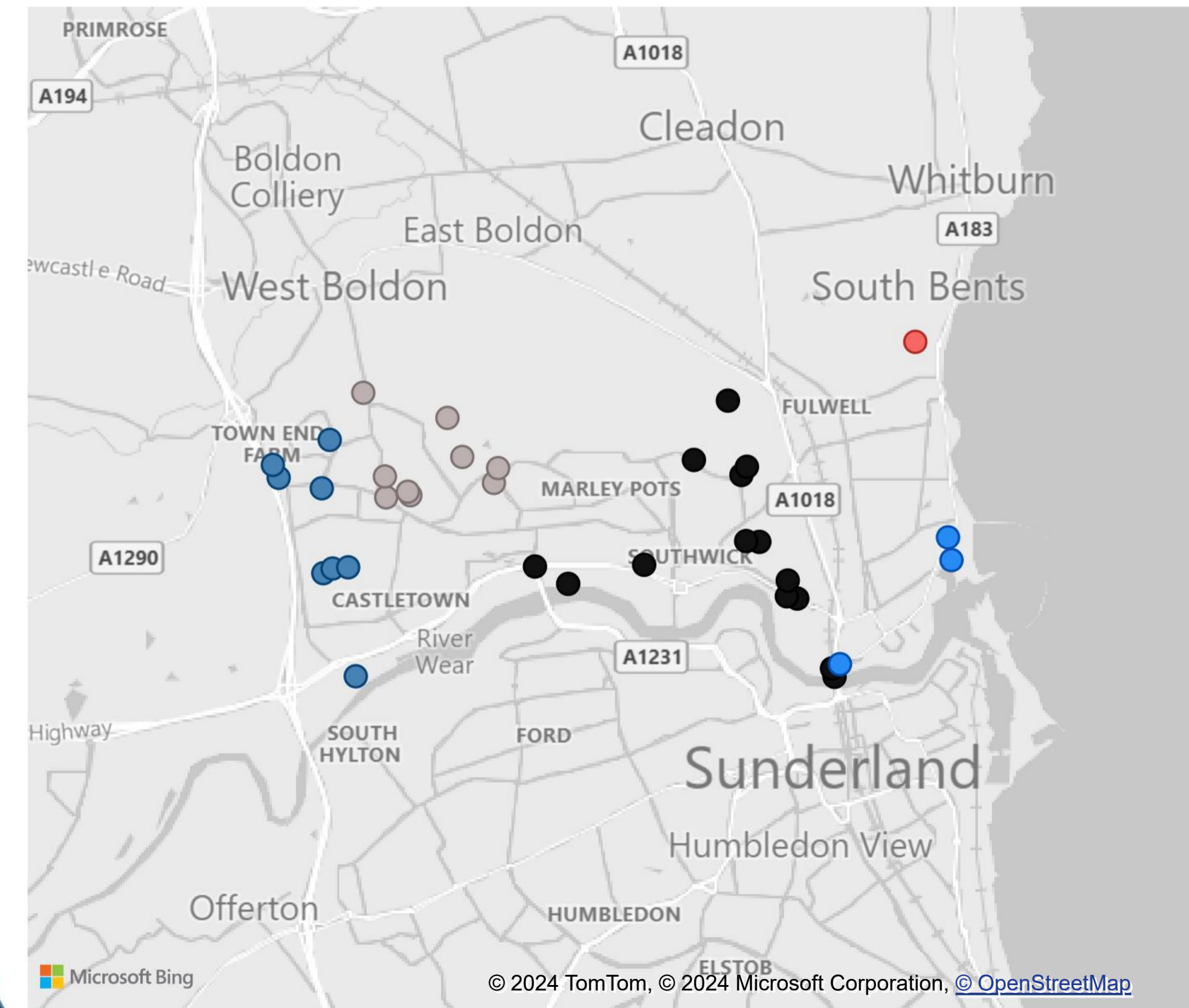
Ward Name	Incident Count
Southwick	14
Redhill	9
Castle	8
St Peter's	3
Fulwell	1
Total	35

Property Type Breakdown

Property Level 4	Incident Count
Loose refuse (incl in garden)	14
Grassland, pasture, grazing etc	6
Small refuse/rubbish/recycle container (excluding wheelie bin)	4
Wheelie Bin	3
Total	35

Incident Heatmap by Ward

● Castle ● Fulwell ● Redhill ● Southwick ● St Peter's



Date Range

12/1/2023

3/4/2024

LI 33- Number of Deliberate Fires

Incidents In Time Frame	Same Period Last Year	% Change
46	42	9.52 %

Incident Reference	Date	Time	Station Name	District Name	Ward Name	Property Hierarchy
52004714	3/1/2024	00:16:42	Marley Park (M)	Sunderland	Redhill	Road Vehicle/Car
52004635	2/29/2024	10:31:40	Marley Park (M)	Sunderland	Redhill	Road Vehicle/Car
52004413	2/26/2024	13:11:01	Marley Park (M)	Sunderland	Redhill	Road Vehicle/Car
52004285	2/25/2024	00:18:34	Marley Park (M)	Sunderland	Redhill	Road Vehicle/Multiple Vehicles
52004242	2/25/2024	18:20:47	Sunderland Central (M)	Sunderland	Southwick	Road Vehicle/Other

Ward Breakdown

Ward Name	Incident Count
Southwick	17
Redhill	14
Castle	10
St Peter's	4
Fulwell	1
Total	46

Property Type Breakdown

Property Level 4	Incident Count
Loose refuse (incl in garden)	14
Grassland, pasture, grazing etc	6
Small refuse/rubbish/recycle container (excluding wheelie bin)	4
Wheelie Bin	3
Total	34

Incident Heatmap by Ward

● Castle ● Fulwell ● Redhill ● Southwick ● St Peter's

