

Tyne and Wear Fire and Rescue Service



Sunderland East LMAPS Report

Contents

The following data set contains general information relating to fire incidents/ASB fires in this reporting area. This is for public information and sharing for the purposes of reducing ASB and fire crime.

Primary fires include all fires in buildings, vehicles and outdoor structures or any fire involving casualties, rescues, or fires attended by five or more appliances. Secondary fires include refuse, bin, derelict vehicle fires and grass fires. A secondary fire does not involve casualties or rescues.

Please note: The dashboards are interactive, and you need to select the date range from the "Date Range" slicer located in the top left of the dashboard. Once selected, this will sync through to the rest of the dashboard pages. The data shown in the visuals ONLY relate to the date range specified.

Please note that the attached dataset may contain personal data. This data should not be used for anything other than its intended purpose / audience, and should not be re-circulated without permission of TWFRS.

Tyne and Wear Fire and Rescue Authority are responsible for the gathering, storing and processing of data. In order to ensure that the data is accurate and represents a true reflection of our performance we consistently monitor and scrutinise the data through a process of validation.

The information provided in this summary has been obtained from the Incident Recording System (IRS) and is correct AS AT 09:00hrs of the day the following dashboards are viewed.

Please note:

Some incident data may be subject to change, also some incidents may not appear in the report at the time of production. If you have any queries regarding the data included in this document please do not hesitate to contact us. We would also be grateful for any suggestions, comments and feedback, please feel free to contact a member of the Data and Information Team:

Email: DI.workload@twfire.gov.uk

Address: Data and Information Team

Strategic Planning and Corporate Communications

Tyne and Wear Fire and Rescue and Service

Service Headquarters

Nissan Way

Barmston Mere

Sunderland

SR5 3QY

Date Range

12/1/2023

3/31/2024

LI 14- Number of deliberate primary fires excluding road vehicles

Incidents In Time Frame	Same Period Last Year	% Change
5	6	-16.67 %

Incident Reference	Date	Time	Station Name	District Name	Ward Name	Property Hierarchy
52004358	2/25/2024	20:19:30	Sunderland Central (N)	Sunderland	Hendon	Building/Dwelling/House - single occupancy
52000997	1/15/2024	04:26:48	Sunderland Central (N)	Sunderland	Hendon	Building/Dwelling/Bungalow - single occupancy
52000560	1/8/2024	18:37:13	Sunderland Central (N)	Sunderland	Hendon	Building/Dwelling/Converted Flat/Maisonette - multiple occupancy
51032330	12/19/2023	02:15:06	Sunderland Central (N)	Sunderland	Millfield	Building/Non Residential/Hospitals and medical care/Hospital
51032174	12/17/2023	01:50:46	Sunderland Central (N)	Sunderland	Millfield	Building/Dwelling/Purpose Built Flat/Maisonette - multiple occupancy

Ward Breakdown

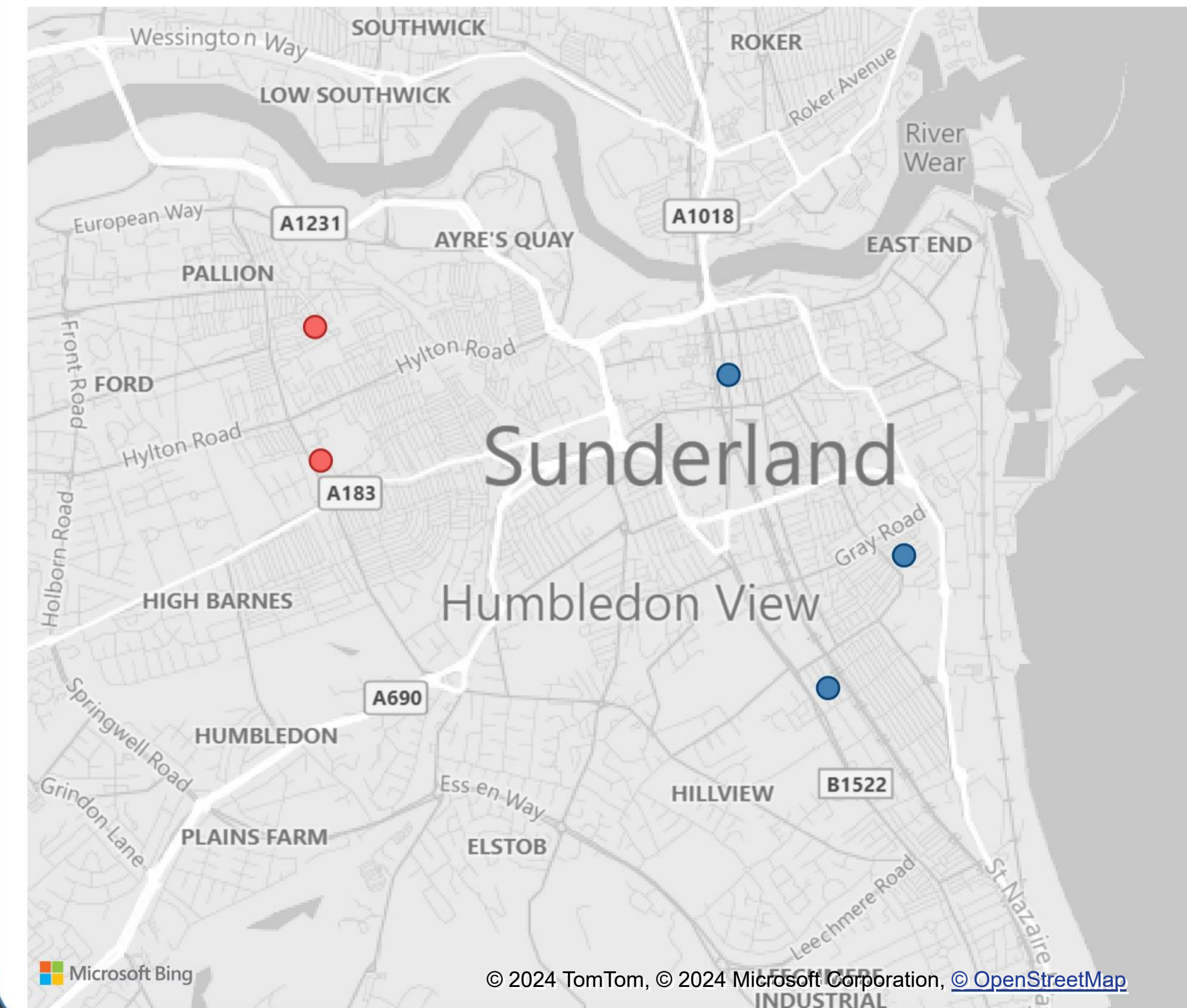
Ward Name	Incident Count
Hendon	3
Millfield	2
Doxford	0
Ryhope	0
St Michael's	0
Total	5

Property Type Breakdown

Property Level 4	Incident Count
Bungalow - single occupancy	1
Converted Flat/Maisonette - multiple occupancy	1
Hospitals and medical care	1
House - single occupancy	1
Total	5

Incident Heatmap by Ward

● Hendon ● Millfield



Date Range

12/1/2023

3/31/2024

LI 15- Number of deliberate primary road vehicle fires

Incidents In Time Frame	Same Period Last Year	% Change
7	13	-46.15 %

Incident Reference	Date	Time	Station Name	District Name	Ward Name	Property Hierarchy
52004332	2/25/2024	17:20:35	Sunderland Central (N)	Sunderland	Ryhope	Road Vehicle/Car
52002456	2/2/2024	21:09:07	Sunderland Central (N)	Sunderland	Ryhope	Road Vehicle/Van
52001924	1/26/2024	23:08:33	Sunderland Central (N)	Sunderland	Hendon	Road Vehicle/Car
52001636	1/23/2024	03:43:02	Sunderland Central (N)	Sunderland	Ryhope	Road Vehicle/Car
52000812	1/11/2024	23:54:12	Sunderland Central (N)	Sunderland	Hendon	Road Vehicle/Car

Ward Breakdown

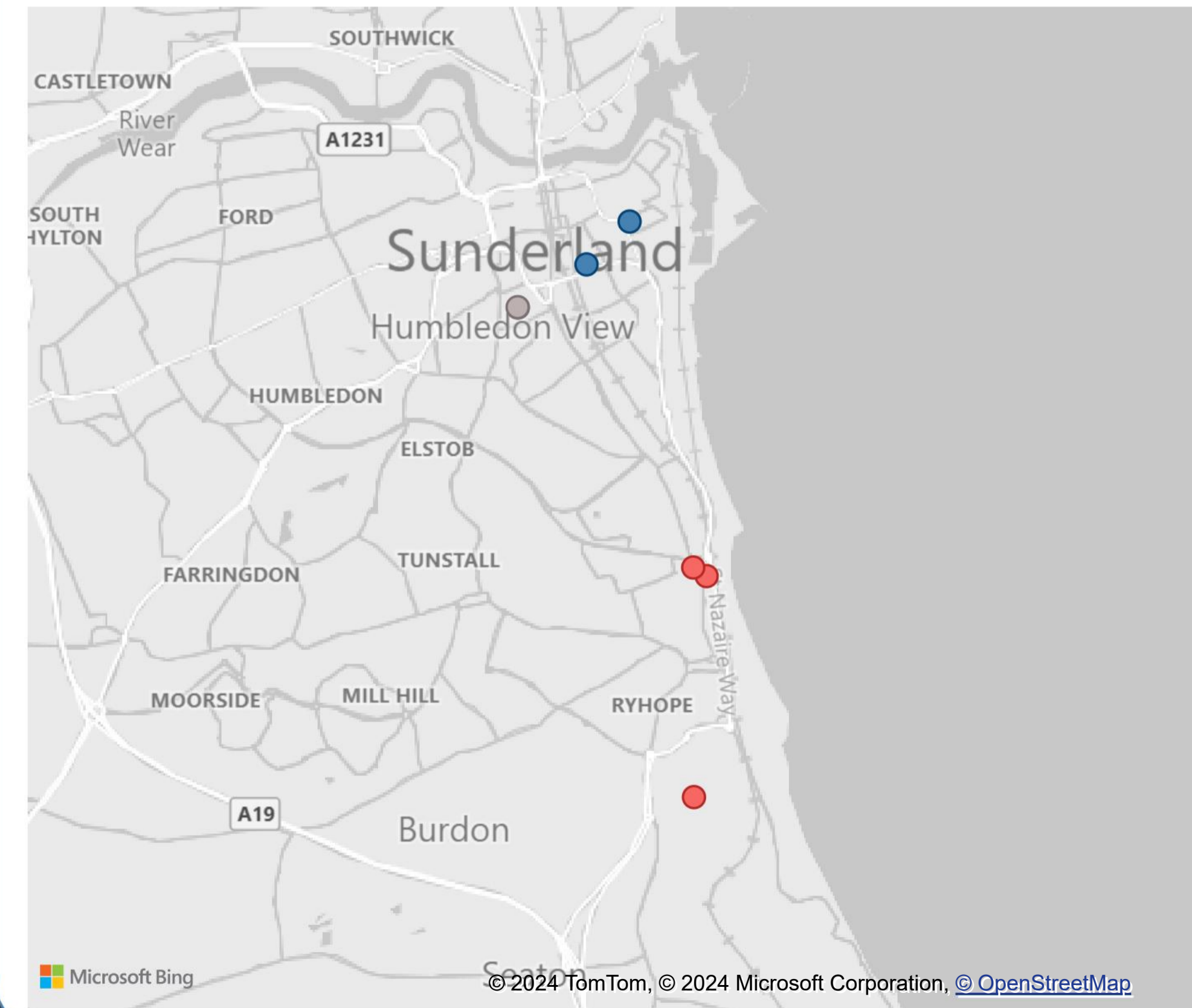
Ward Name	Incident Count
Ryhope	3
Hendon	2
St Michael's	2
Doxford	0
Millfield	0
Total	7

Property Type Breakdown

Property Level 3	Incident Count
Car	4
Van	3
Total	7

Incident Heatmap by Ward

● Hendon ● Ryhope ● St Michael's



Date Range

12/1/2023

3/31/2024

LI 16- Number of deliberate secondary fires

Incidents In Time Frame	Same Period Last Year	% Change
51	81	-37.04 %

Incident Reference	Date	Time	Station Name	District Name	Ward Name	Property Hierarchy
52004860	3/3/2024	14:39:32	Sunderland Central (N)	Sunderland	Millfield	Outdoor/Other outdoors (including land)/Loose refuse (incl in g
52004863	3/3/2024	16:28:50	Sunderland Central (N)	Sunderland	Millfield	Outdoor/Other outdoors (including land)/Loose refuse (incl in g
52004868	3/3/2024	17:59:58	Sunderland Central (N)	Sunderland	Millfield	Outdoor/Other outdoors (including land)/Loose refuse (incl in g
52004650	2/29/2024	14:10:58	Sunderland Central (N)	Sunderland	Ryhope	Outdoor/Other outdoors (including land)/Loose refuse (incl in g
52004653	2/29/2024	16:00:36	Sunderland Central (N)	Sunderland	Ryhope	Outdoor/Other outdoors (including land)/Loose refuse (incl in g

Ward Breakdown

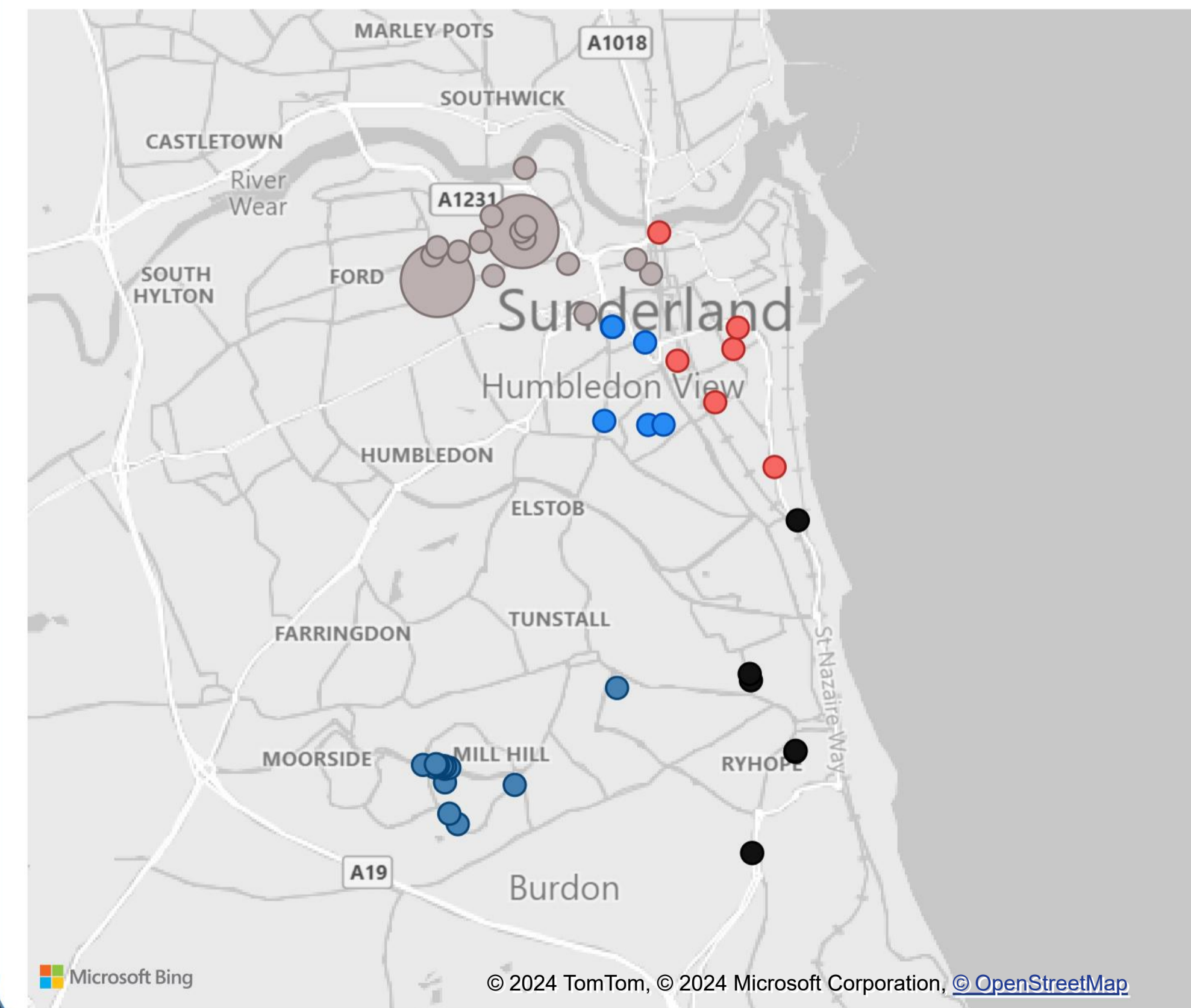
Ward Name	Incident Count
Millfield	18
Doxford	14
St Michael's	7
Hendon	6
Ryhope	6
Total	51

Property Type Breakdown

Property Level 4	Incident Count
Loose refuse (incl in garden)	26
Wheelie Bin	10
Tree scrub (includes single trees not in garden)	6
Grassland, pasture, grazing etc	2
Total	51

Incident Heatmap by Ward

● Doxford ● Hendon ● Millfield ● Ryhope ● St Michael's



Date Range

12/1/2023

3/31/2024

LI 33- Number of Deliberate Fires

Incidents In Time Frame	Same Period Last Year	% Change
63	100	-37.00 %

Incident Reference	Date	Time	Station Name	District Name	Ward Name	Property Hierarchy
52004860	3/3/2024	14:39:32	Sunderland Central (N)	Sunderland	Millfield	Outdoor/Other outdoors (including land)/Loose refuse (incl in g
52004863	3/3/2024	16:28:50	Sunderland Central (N)	Sunderland	Millfield	Outdoor/Other outdoors (including land)/Loose refuse (incl in g
52004868	3/3/2024	17:59:58	Sunderland Central (N)	Sunderland	Millfield	Outdoor/Other outdoors (including land)/Loose refuse (incl in g
52004650	2/29/2024	14:10:58	Sunderland Central (N)	Sunderland	Ryhope	Outdoor/Other outdoors (including land)/Loose refuse (incl in g
52004653	2/29/2024	16:00:36	Sunderland Central (N)	Sunderland	Ryhope	Outdoor/Other outdoors (including land)/Loose refuse (incl in g

Ward Breakdown

Ward Name	Incident Count
Millfield	20
Doxford	14
Hendon	11
Ryhope	9
St Michael's	9
Total	63

Property Type Breakdown

Property Level 4	Incident Count
Loose refuse (incl in garden)	26
Wheelie Bin	10
Tree scrub (includes single trees not in garden)	6
Grassland, pasture, grazing etc	2
Total	56

Incident Heatmap by Ward

● Doxford ● Hendon ● Millfield ● Ryhope ● St Michael's

