



Washington Area Committee

01 September 2015 - 24 November 2015

Data and Information Audit	
Data compiled by:	D&I
Checked by:	DM
Data valid at:	25/11/2015
Approved for publication	
Approved by:	RH
Date of approval:	25/11/2015



**Tyne and Wear Fire
and Rescue Service**

Creating the Safest Community

www.twfire.gov.uk



OFFICIAL

The following data set contains personal information and has been produced for use at confidential partnership meetings ONLY. Upon receipt it becomes the sole responsibility of the TWFRS Officer to act as guardian of this data. Do NOT forward, distribute or circulate outside of the confines of the partnership meeting. Dispose of confidentially after use. If in doubt about the level of security contact D&I team SHQ.

OFFICIAL
Washington Area Committee

The following report provides commentary on Washington area incidents between 01 September 2015 and 24 November 2015

Some incident data may not be validated and therefore subject to change

LI02 - Number of deaths for all fires

during the reporting period there were 0 deaths from fires

during the same period last year there were 0 deaths from fires

LI03 Number of injuries from accidental fires in dwellings (excluding precautionary checks and first aid given at the scene)

during the reporting period there were 0 injuries recorded in the Washington Area

during the same period last year there were 0 injuries recorded in the Area

LI08 - Number of accidental fires in dwellings

during the reporting period there were 7 accidental dwelling fires

during the same period last year there were 7 accidental dwelling fires

Incident Ref	Date	Time	Ward	Property Level 4
43016638	05/09/2015	15:38:10	Washington East Ward	Bungalow - single occupancy
43016851	08/09/2015	11:45:48	Washington West Ward	House - single occupancy
43017050	10/09/2015	19:30:35	Washington North Ward	House - single occupancy
43018927	08/10/2015	18:12:40	Washington North Ward	Converted Flat/Maisonette - multiple occupancy
43020214	27/10/2015	14:47:33	Washington North Ward	House - single occupancy
43020215	27/10/2015	15:01:48	Washington North Ward	House - single occupancy
43020524	01/11/2015	19:13:08	Washington South Ward	Purpose Built Flat/Maisonette - multiple occupancy

OFFICIAL

Washington Area Committee

LI14 - Number of deliberate primary fires (excluding road vehicles)

during the reporting period there were 5 deliberate primary fires in the Washington area

There were 3 incidents in this area during the same period last year

Incident Ref	Date_Only	Time_Only	Ward	Prop_Level_4
43016828	08/09/2015	03:16:59	Washington West Ward	Private Garden Shed
43017095	11/09/2015	06:12:14	Washington North Ward	Food and Drink
43017370	15/09/2015	18:54:02	Washington North Ward	Offices and call centres
43017895	23/09/2015	23:11:01	Washington North Ward	Purpose Built Flat/Maisonette - multiple occupancy
43022076	22/11/2015	16:20:37	Washington West Ward	Outdoor storage

LI15 - Number of deliberate primary road vehicle fires

There were 3 deliberate vehicle fires in this area during the reporting period

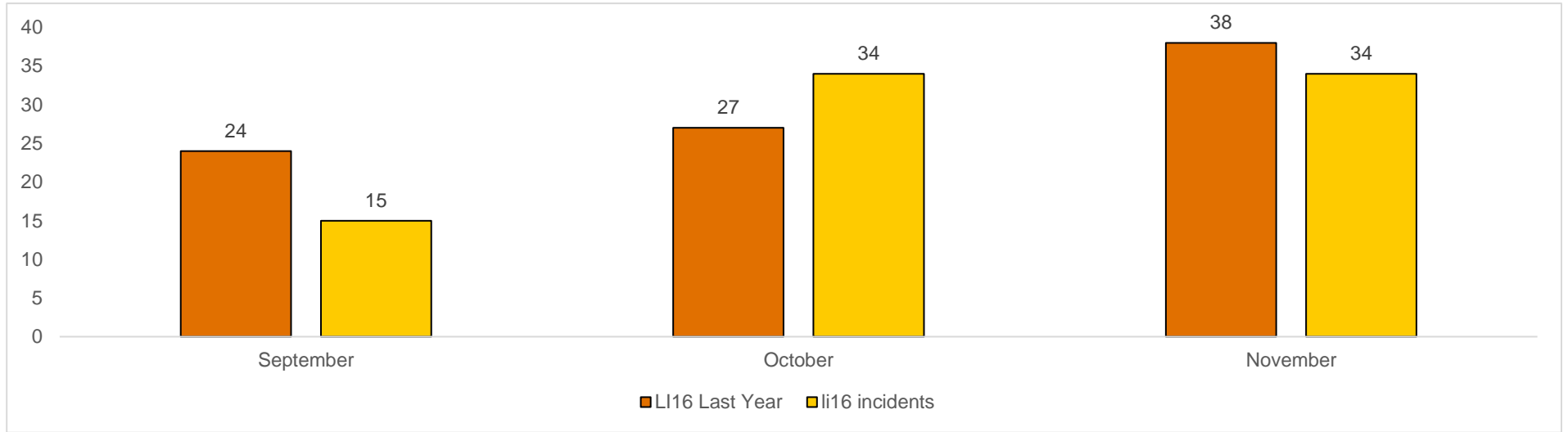
There were 2 deliberate primary road vehicle fires in this area during the same period last year

Incident Ref	Date_Only	Time_Only	Ward	Prop_Level_3
43016605	04/09/2015	23:21:14	Washington North Ward	Car
43017290	14/09/2015	03:14:42	Washington Central Ward	Van
43021632	15/11/2015	04:20:58	Washington North Ward	Car

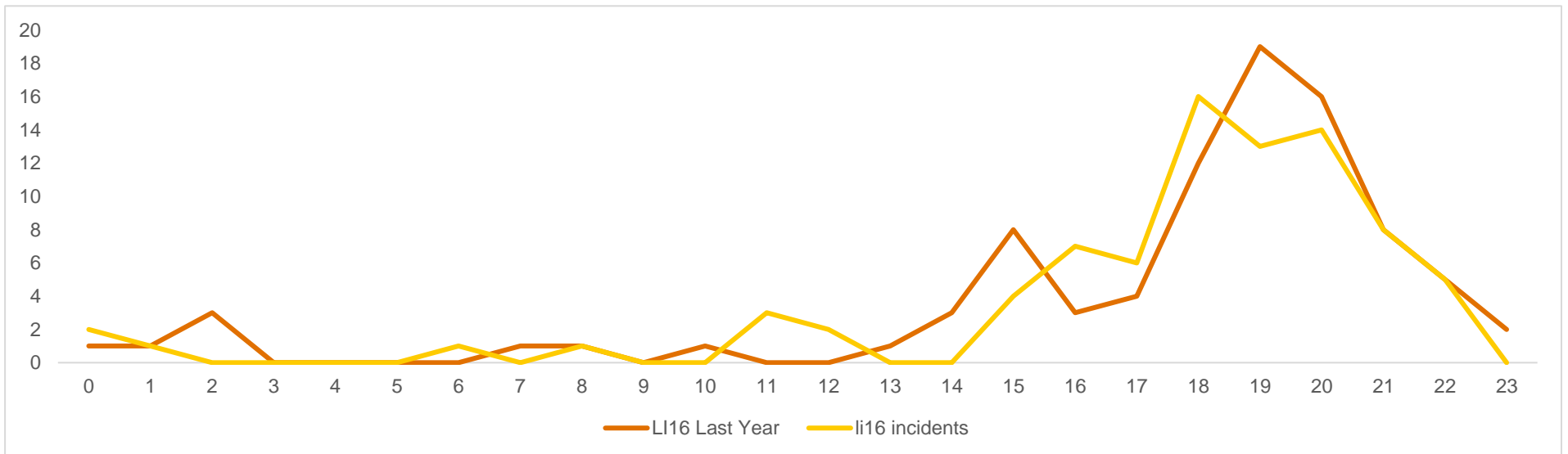
OFFICIAL
Washington Area Committee

There have been 83 deliberate secondary fires in this area over the report period compared to 89 over the same period last year.

LI16 - Deliberate secondary fires by month and year



LI16 - Deliberate secondary fires by time of day and year

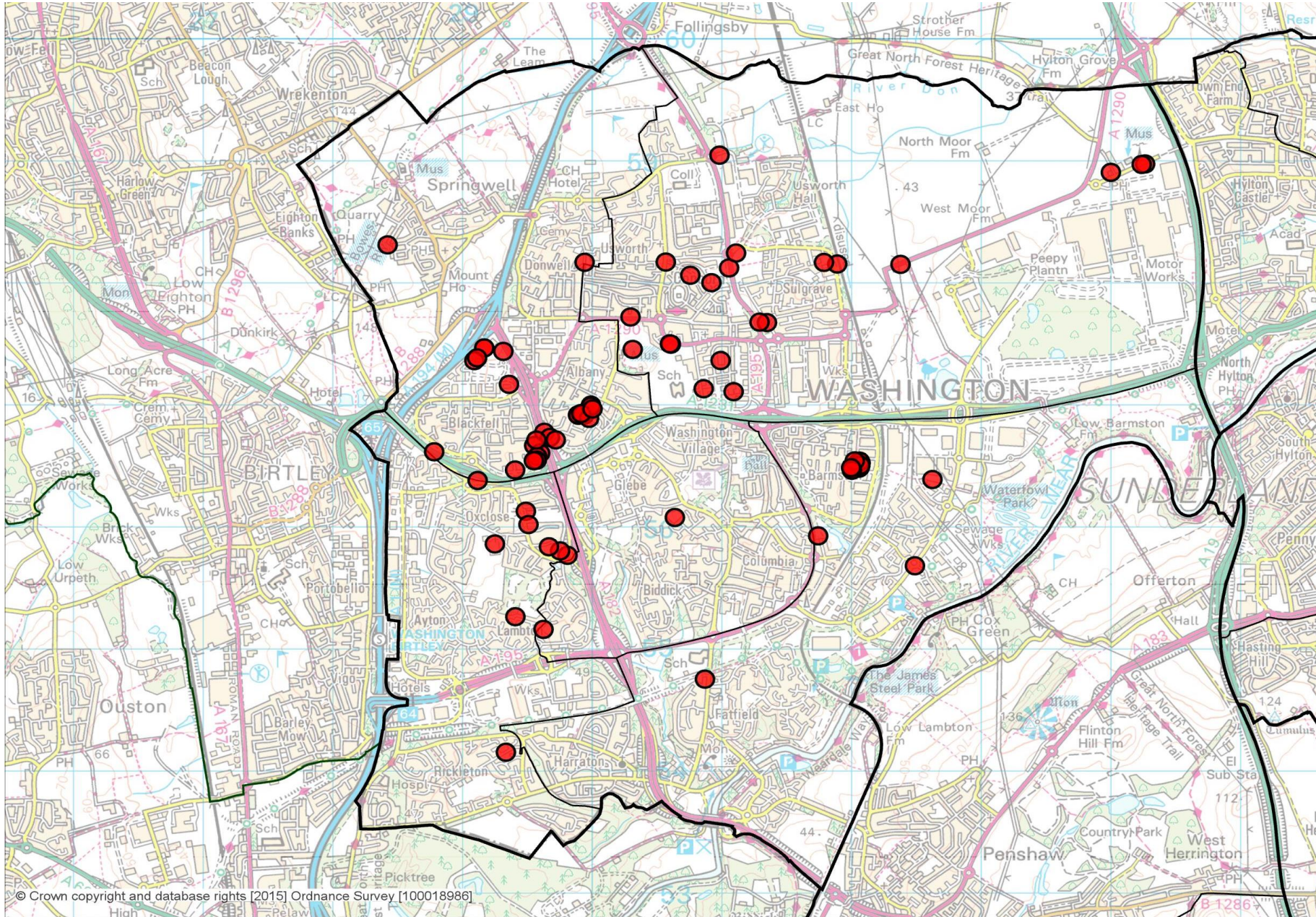


OFFICIAL Washington Area Committee

Ward	L116 same period		% Change
	Last Year	L116 this period	
Washington Central Ward	4	4	0.00 %
Washington East Ward	27	20	-25.93 %
Washington North Ward	27	19	-29.63 %
Washington South Ward	11	9	-18.18 %
Washington West Ward	20	31	55.00 %
Total	89	83	-6.74 %

Property level 4	L116 same period		% Change
	Last Year	L116 this period	
Food and Drink	1	0	-100.00 %
Grassland, pasture, grazing etc	6	8	33.33 %
Hedge	0	1	100%
Highway/road surface/pavement	1	0	-100.00 %
House - single occupancy	1	0	-100.00 %
Large refuse/rubbish container (eg skip)	1	3	200.00 %
Loose refuse (incl in garden)	39	45	15.38 %
Other outdoor items including roadside furniture	1	0	-100.00 %
Park	1	0	-100.00 %
Playground (not equipment) or Recreational area	1	0	-100.00 %
Refuse/rubbish tip	19	11	-42.11 %
Roadside vegetation	2	0	-100.00 %
Scrub land	1	0	-100.00 %
Small refuse/rubbish/recycle container (excluding wheelie bin)	5	1	-80.00 %
Tree scrub (includes single trees not in garden)	4	5	25.00 %
Wasteland	0	1	100%
Wheelie Bin	6	8	33.33 %
Total	89	83	-6.74 %

OFFICIAL
Washington Area Committee
LI16 Incidents



Washington Area Committee

OFFICIAL

Incident Ref	Date	Time	Ward	Prop_Level_4
43016600	04/09/2015	22:14:15	Washington North Ward	Wheelie Bin
43016806	07/09/2015	19:49:19	Washington West Ward	Loose refuse (incl in garden)
43016888	08/09/2015	18:04:12	Washington South Ward	Loose refuse (incl in garden)
43016952	09/09/2015	11:55:53	Washington North Ward	Loose refuse (incl in garden)
43016963	09/09/2015	15:51:46	Washington North Ward	Loose refuse (incl in garden)
43016989	09/09/2015	19:50:26	Washington Central Ward	Loose refuse (incl in garden)
43016993	09/09/2015	20:35:52	Washington South Ward	Loose refuse (incl in garden)
43017156	11/09/2015	19:58:38	Washington West Ward	Loose refuse (incl in garden)
43017555	18/09/2015	20:56:49	Washington West Ward	Small refuse/rubbish/recycle container (excluding wheelie bin)
43017728	21/09/2015	06:31:03	Washington West Ward	Large refuse/rubbish container (eg skip)
43017930	24/09/2015	15:52:04	Washington North Ward	Tree scrub (includes single trees not in garden)
43018124	27/09/2015	16:48:21	Washington North Ward	Loose refuse (incl in garden)
43018136	27/09/2015	18:55:42	Washington South Ward	Tree scrub (includes single trees not in garden)
43018317	30/09/2015	08:42:43	Washington East Ward	Loose refuse (incl in garden)
43018359	30/09/2015	22:04:10	Washington North Ward	Loose refuse (incl in garden)
43018412	01/10/2015	18:39:24	Washington West Ward	Loose refuse (incl in garden)
43018485	02/10/2015	18:20:13	Washington East Ward	Tree scrub (includes single trees not in garden)
43018490	02/10/2015	18:53:36	Washington West Ward	Loose refuse (incl in garden)
43018494	02/10/2015	19:07:30	Washington South Ward	Loose refuse (incl in garden)
43018503	02/10/2015	19:13:34	Washington West Ward	Loose refuse (incl in garden)
43018569	03/10/2015	16:26:16	Washington South Ward	Hedge
43018614	03/10/2015	21:44:49	Washington North Ward	Loose refuse (incl in garden)
43018928	08/10/2015	19:02:51	Washington South Ward	Tree scrub (includes single trees not in garden)
43018980	09/10/2015	18:09:34	Washington West Ward	Grassland, pasture, grazing etc
43019024	10/10/2015	16:46:00	Washington South Ward	Tree scrub (includes single trees not in garden)
43019151	12/10/2015	18:19:36	Washington North Ward	Loose refuse (incl in garden)
43019227	13/10/2015	20:48:41	Washington West Ward	Loose refuse (incl in garden)
43019523	17/10/2015	21:30:36	Washington East Ward	Loose refuse (incl in garden)
43019568	18/10/2015	15:43:47	Washington North Ward	Grassland, pasture, grazing etc
43019599	18/10/2015	21:13:49	Washington North Ward	Loose refuse (incl in garden)
43019831	22/10/2015	01:11:48	Washington North Ward	Wheelie Bin
43020087	25/10/2015	19:53:11	Washington North Ward	Grassland, pasture, grazing etc
43020144	26/10/2015	17:11:15	Washington West Ward	Grassland, pasture, grazing etc
43020155	26/10/2015	20:00:07	Washington West Ward	Loose refuse (incl in garden)
43020171	26/10/2015	22:17:32	Washington West Ward	Loose refuse (incl in garden)
43020185	27/10/2015	00:30:11	Washington North Ward	Loose refuse (incl in garden)

43020228	27/10/2015 17:19:41	Washington West Ward	Grassland, pasture, grazing etc
43020232	27/10/2015 18:36:59	Washington East Ward	Loose refuse (incl in garden)
43020293	28/10/2015 17:40:21	Washington West Ward	Loose refuse (incl in garden)
43020300	28/10/2015 19:04:05	Washington East Ward	Wheelie Bin
43020302	28/10/2015 20:13:43	Washington West Ward	Loose refuse (incl in garden)
43020343	29/10/2015 15:31:28	Washington West Ward	Refuse/rubbish tip
43020348	29/10/2015 18:31:59	Washington West Ward	Loose refuse (incl in garden)
43020351	29/10/2015 18:40:20	Washington West Ward	Large refuse/rubbish container (eg skip)
43020352	29/10/2015 18:51:29	Washington East Ward	Loose refuse (incl in garden)
43020353	29/10/2015 19:06:36	Washington North Ward	Loose refuse (incl in garden)
43020359	29/10/2015 20:01:44	Washington West Ward	Large refuse/rubbish container (eg skip)
43020363	29/10/2015 21:55:57	Washington West Ward	Loose refuse (incl in garden)
43020395	30/10/2015 19:49:31	Washington East Ward	Loose refuse (incl in garden)
43020510	01/11/2015 17:09:04	Washington West Ward	Refuse/rubbish tip
43020527	01/11/2015 19:59:56	Washington West Ward	Refuse/rubbish tip
43020583	02/11/2015 18:27:48	Washington West Ward	Loose refuse (incl in garden)
43020586	02/11/2015 18:50:07	Washington East Ward	Grassland, pasture, grazing etc
43020591	02/11/2015 21:21:02	Washington West Ward	Loose refuse (incl in garden)
43020592	02/11/2015 21:27:56	Washington West Ward	Refuse/rubbish tip
43020643	03/11/2015 17:35:56	Washington East Ward	Loose refuse (incl in garden)
43020651	03/11/2015 18:48:35	Washington East Ward	Loose refuse (incl in garden)
43020668	03/11/2015 20:11:48	Washington East Ward	Loose refuse (incl in garden)
43020671	03/11/2015 20:25:34	Washington West Ward	Loose refuse (incl in garden)
43020736	04/11/2015 18:30:17	Washington East Ward	Loose refuse (incl in garden)
43020753	04/11/2015 20:03:17	Washington East Ward	Wasteland
43020755	04/11/2015 20:05:18	Washington West Ward	Refuse/rubbish tip
43020767	04/11/2015 22:45:55	Washington Central Ward	Loose refuse (incl in garden)
43020815	05/11/2015 16:49:10	Washington North Ward	Loose refuse (incl in garden)
43021018	05/11/2015 21:56:06	Washington North Ward	Wheelie Bin
43021027	05/11/2015 22:07:42	Washington West Ward	Wheelie Bin
43021120	06/11/2015 11:17:42	Washington North Ward	Refuse/rubbish tip
43021122	06/11/2015 11:18:55	Washington West Ward	Refuse/rubbish tip
43021128	06/11/2015 12:16:28	Washington Central Ward	Refuse/rubbish tip
43021129	06/11/2015 12:20:24	Washington West Ward	Refuse/rubbish tip
43021139	06/11/2015 16:01:44	Washington North Ward	Loose refuse (incl in garden)
43021164	06/11/2015 19:14:20	Washington East Ward	Loose refuse (incl in garden)
43021374	09/11/2015 20:45:34	Washington West Ward	Loose refuse (incl in garden)
43021440	10/11/2015 20:29:37	Washington Central Ward	Grassland, pasture, grazing etc
43021452	10/11/2015 20:49:43	Washington East Ward	Loose refuse (incl in garden)
43021535	12/11/2015 16:09:52	Washington East Ward	Refuse/rubbish tip

OFFICIAL

43021608	14/11/2015 18:41:17	Washington South Ward	Wheelie Bin
43021732	16/11/2015 20:37:35	Washington East Ward	Wheelie Bin
43021912	19/11/2015 21:50:28	Washington North Ward	Loose refuse (incl in garden)
43021936	20/11/2015 16:02:34	Washington East Ward	Loose refuse (incl in garden)
43022020	21/11/2015 17:55:47	Washington East Ward	Wheelie Bin
43022044	22/11/2015 00:21:26	Washington South Ward	Grassland, pasture, grazing etc
43022086	22/11/2015 19:54:14	Washington East Ward	Refuse/rubbish tip

OFFICIAL

OFFICIAL
Washington Area Committee

LI21 - Number of malicious false alarm calls attended

There have been 4 malicious false alarm calls during the reporting period.

There were 4 malicious false alarm calls during the same period last year.

Incident Ref	Date	Time	Ward
43019152	12/10/2015	18:42:50	Washington North Ward
43020010	24/10/2015	23:11:35	Washington Central Ward
43020299	28/10/2015	18:51:20	Washington West Ward
43021810	18/11/2015	13:51:32	Washington East Ward

OFFICIAL