

Tyne and Wear Fire and Rescue Service



Sunderland North LMAPS Report

Contents

The following data set contains general information relating to fire incidents/ASB fires in this reporting area. This is for public information and sharing for the purposes of reducing ASB and fire crime.

Primary fires include all fires in buildings, vehicles and outdoor structures or any fire involving casualties, rescues, or fires attended by five or more appliances. Secondary fires include refuse, bin, derelict vehicle fires and grass fires. A secondary fire does not involve casualties or rescues.

Please note: The dashboards are interactive, and you need to select the date range from the "Date Range" slicer located in the top left of the dashboard. Once selected, this will sync through to the rest of the dashboard pages. The data shown in the visuals ONLY relate to the date range specified.

Please note that the attached dataset may contain personal data. This data should not be used for anything other than its intended purpose / audience, and should not be re-circulated without permission of TWFRS.

Tyne and Wear Fire and Rescue Authority are responsible for the gathering, storing and processing of data. In order to ensure that the data is accurate and represents a true reflection of our performance we consistently monitor and scrutinise the data through a process of validation.

The information provided in this summary has been obtained from the Incident Recording System (IRS) and is correct AS AT 09:00hrs of the day the following dashboards are viewed.

Please note:

Some incident data may be subject to change, also some incidents may not appear in the report at the time of production. If you have any queries regarding the data included in this document please do not hesitate to contact us. We would also be grateful for any suggestions, comments and feedback, please feel free to contact a member of the Data and Information Team:

Email: DI.workload@twfire.gov.uk

Address: Data and Information Team
Strategic Planning and Corporate Communications
Tyne and Wear Fire and Rescue and Service
Service Headquarters
Nissan Way
Barmston Mere
Sunderland
SR5 3QY

Date Range

9/13/2023

11/30/2023

LI 14- Number of deliberate primary fires excluding road vehicles

Incidents In Time Frame	Same Period Last Year	% Change
1	0	0.00 %

Incident Reference	Date	Time	Station Name	District Name	Ward Name	Property Hierarchy
51027983	10/27/2023	20:52:28	Marley Park (M)	Sunderland	Southwick	Outdoor/Outdoor structures/Outdoor storage

Ward Breakdown

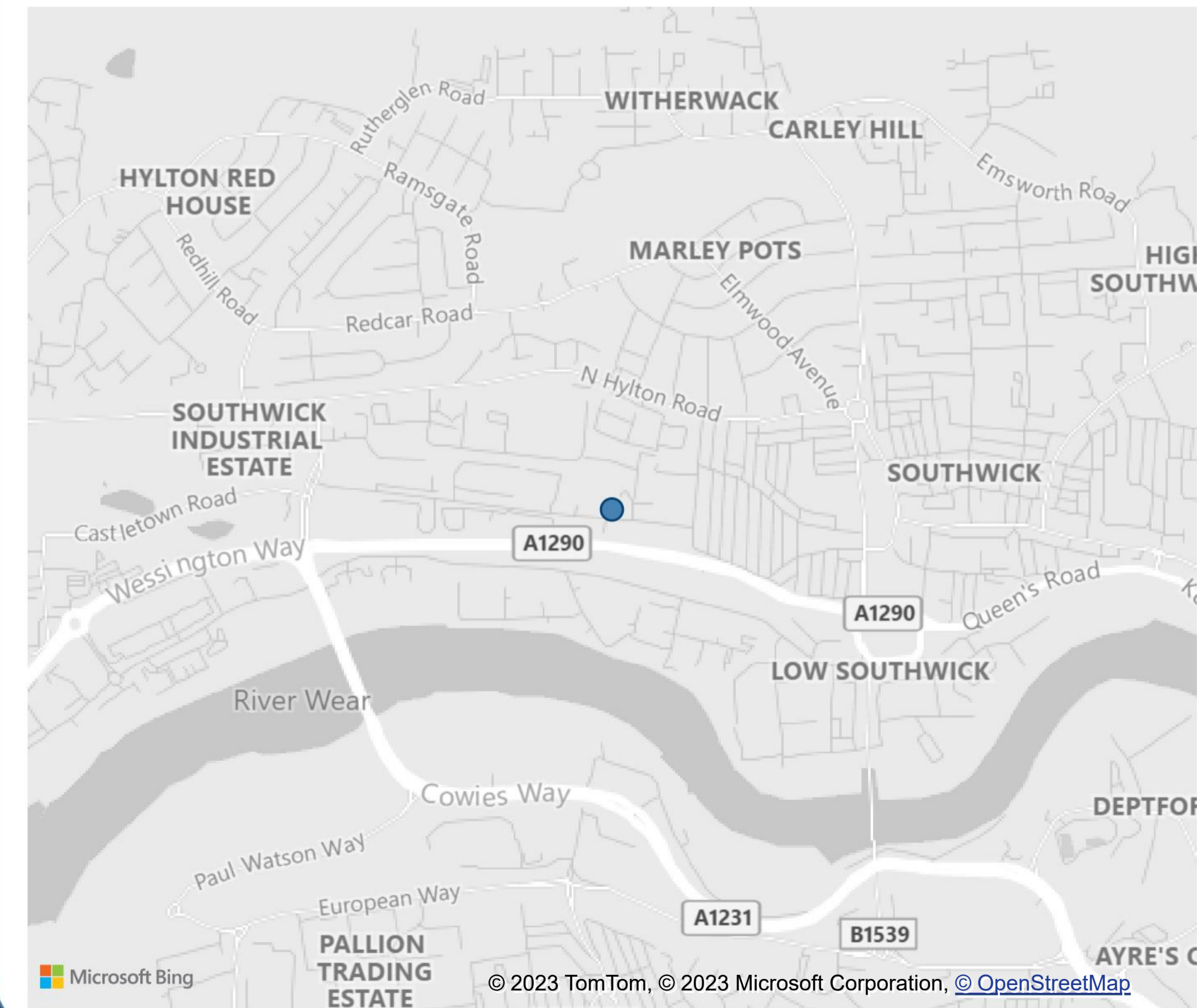
Ward Name	Incident Count
Southwick	1
Castle	0
Fulwell	0
Redhill	0
St Peter's	0
Total	1

Property Type Breakdown

Property Level 4	Incident Count
Outdoor storage	1
Total	1

Incident Heatmap by Ward

● Southwick



Date Range

9/13/2023

11/30/2023

LI 15- Number of deliberate primary road vehicle fires

Incidents In Time Frame	Same Period Last Year	% Change
15	14	7.14 %

Incident Reference	Date	Time	Station Name	District Name	Ward Name	Property Hierarchy
51030768	11/26/2023	20:10:55	Marley Park (M)	Sunderland	Southwick	Road Vehicle/Motorcycle
51030473	11/23/2023	00:19:43	Marley Park (M)	Sunderland	Redhill	Road Vehicle/Car
51030186	11/18/2023	17:46:59	Marley Park (M)	Sunderland	Southwick	Road Vehicle/Motorcycle
51030100	11/17/2023	21:12:06	Marley Park (M)	Sunderland	Castle	Road Vehicle/Car
51029298	11/8/2023	01:40:26	Marley Park (M)	Sunderland	Redhill	Road Vehicle/Car

Ward Breakdown

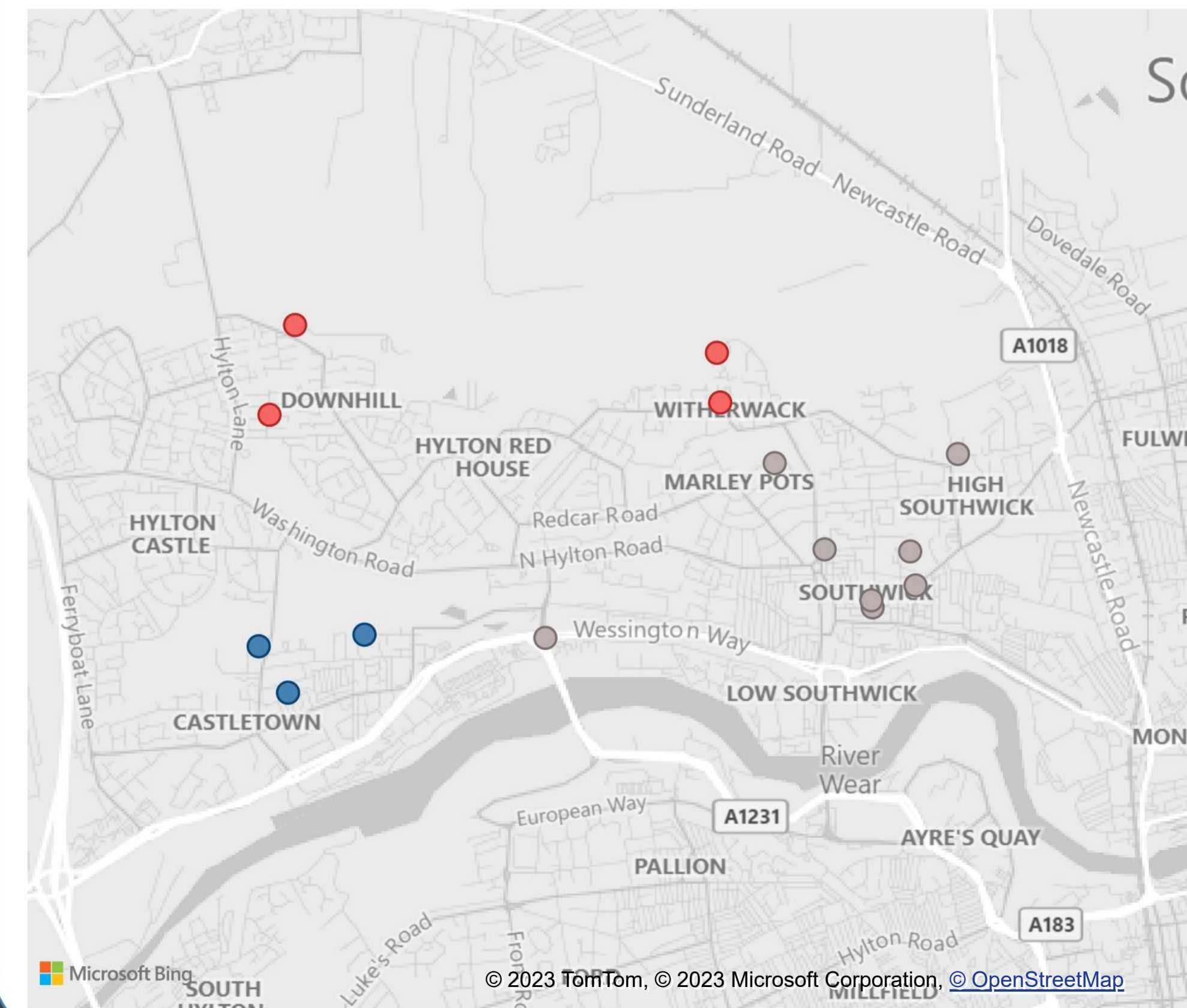
Ward Name	Incident Count
Southwick	8
Redhill	4
Castle	3
Fulwell	0
St Peter's	0
Total	15

Property Type Breakdown

Property Level 3	Incident Count
Car	8
Van	3
Motorcycle	2
Caravan unspecified	1
Multiple Vehicles	1
Total	15

Incident Heatmap by Ward

● Castle ● Redhill ● Southwick



Date Range

9/13/2023

11/30/2023

LI 16- Number of deliberate secondary fires

Incidents In Time Frame	Same Period Last Year	% Change
90	60	50.00 %

Incident Reference	Date	Time	Station Name	District Name	Ward Name	Property Hierarchy
51030735	11/26/2023	15:36:35	Marley Park (M)	Sunderland	Redhill	Outdoor/Outdoor structures/Refuse/rubbish tip
51030741	11/26/2023	16:07:21	Sunderland Central (N)	Sunderland	Castle	Outdoor/Other outdoors (including land)/Loose refuse (incl in g
51030311	11/20/2023	15:54:04	Marley Park (M)	Sunderland	Redhill	Outdoor/Other outdoors (including land)/Loose refuse (incl in g
51030321	11/20/2023	19:06:15	Marley Park (M)	Sunderland	Redhill	Outdoor/Outdoor structures/Small refuse/rubbish/recycle conta
51030250	11/19/2023	19:10:57	Sunderland Central (N)	Sunderland	Southwick	Outdoor/Outdoor structures/Small refuse/rubbish/recycle conta

Ward Breakdown

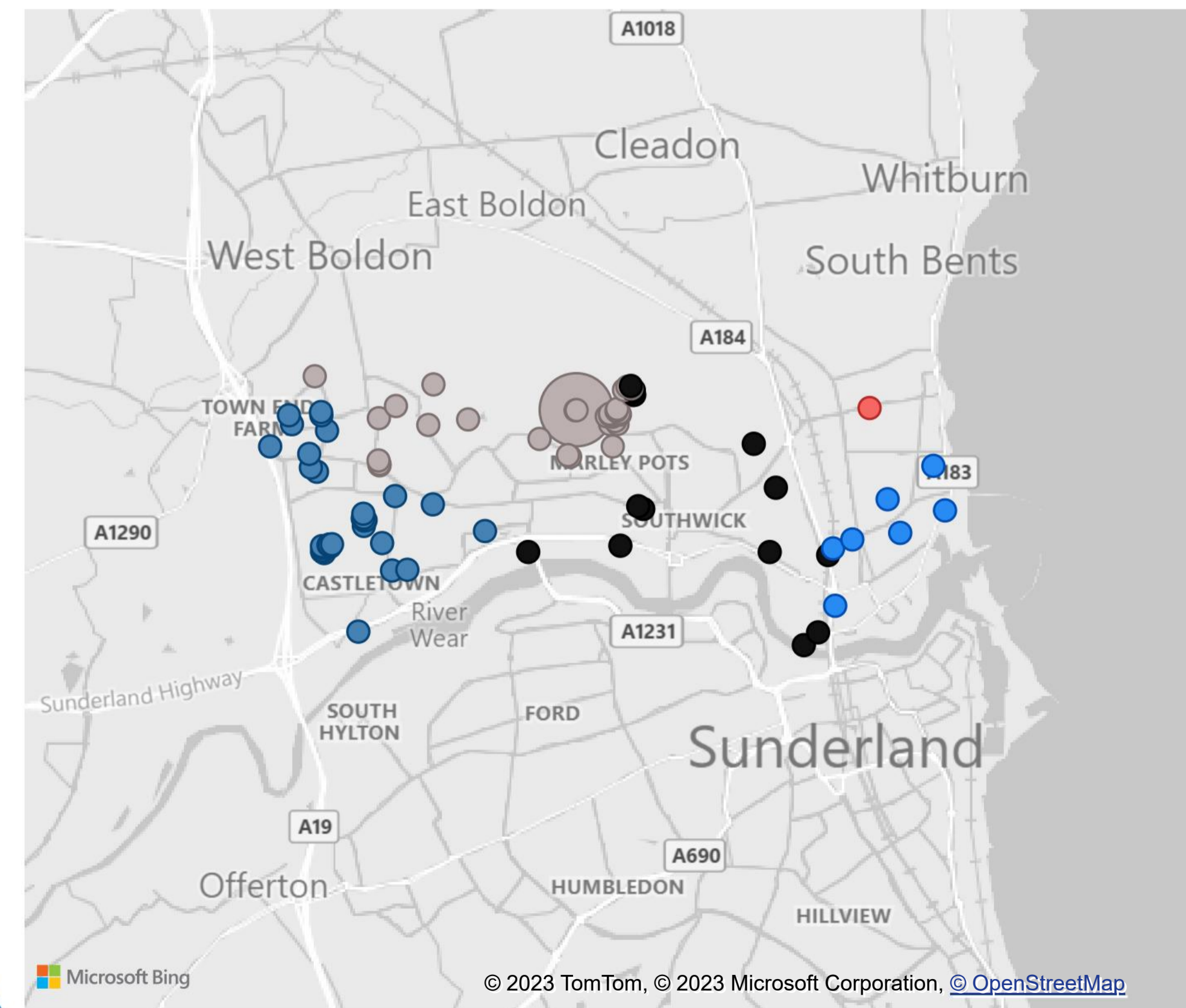
Ward Name	Incident Count
Castle	34
Redhill	33
Southwick	15
St Peter's	7
Fulwell	1
Total	90

Property Type Breakdown

Property Level 4	Incident Count
Loose refuse (incl in garden)	34
Refuse/rubbish tip	18
Tree scrub (includes single trees not in garden)	13
Wheelie Bin	11
Total	90

Incident Heatmap by Ward

● Castle ● Fulwell ● Redhill ● Southwick ● St Peter's



Date Range

9/13/2023

11/30/2023

LI 33- Number of Deliberate Fires

Incidents In Time Frame

Same Period Last Year

% Change

106

74

43.24 %

Incident Reference	Date	Time	Station Name	District Name	Ward Name	Property Hierarchy
51030735	11/26/2023	15:36:35	Marley Park (M)	Sunderland	Redhill	Outdoor/Outdoor structures/Refuse/rubbish tip
51030741	11/26/2023	16:07:21	Sunderland Central (N)	Sunderland	Castle	Outdoor/Other outdoors (including land)/Loose refuse (incl in g
51030768	11/26/2023	20:10:55	Marley Park (M)	Sunderland	Southwick	Road Vehicle/Motorcycle
51030473	11/23/2023	00:19:43	Marley Park (M)	Sunderland	Redhill	Road Vehicle/Car
51030311	11/20/2023	15:54:04	Marley Park (M)	Sunderland	Redhill	Outdoor/Other outdoors (including land)/Loose refuse (incl in c

Ward Breakdown

Ward Name	Incident Count
Castle	37
Redhill	37
Southwick	24
St Peter's	7
Fulwell	1
Total	106

Property Type Breakdown

Property Level 4	Incident Count
Loose refuse (incl in garden)	34
Refuse/rubbish tip	18
Tree scrub (includes single trees not in garden)	13
Wheelie Bin	11
Total	91

Incident Heatmap by Ward

● Castle ● Fulwell ● Redhill ● Southwick ● St Peter's

