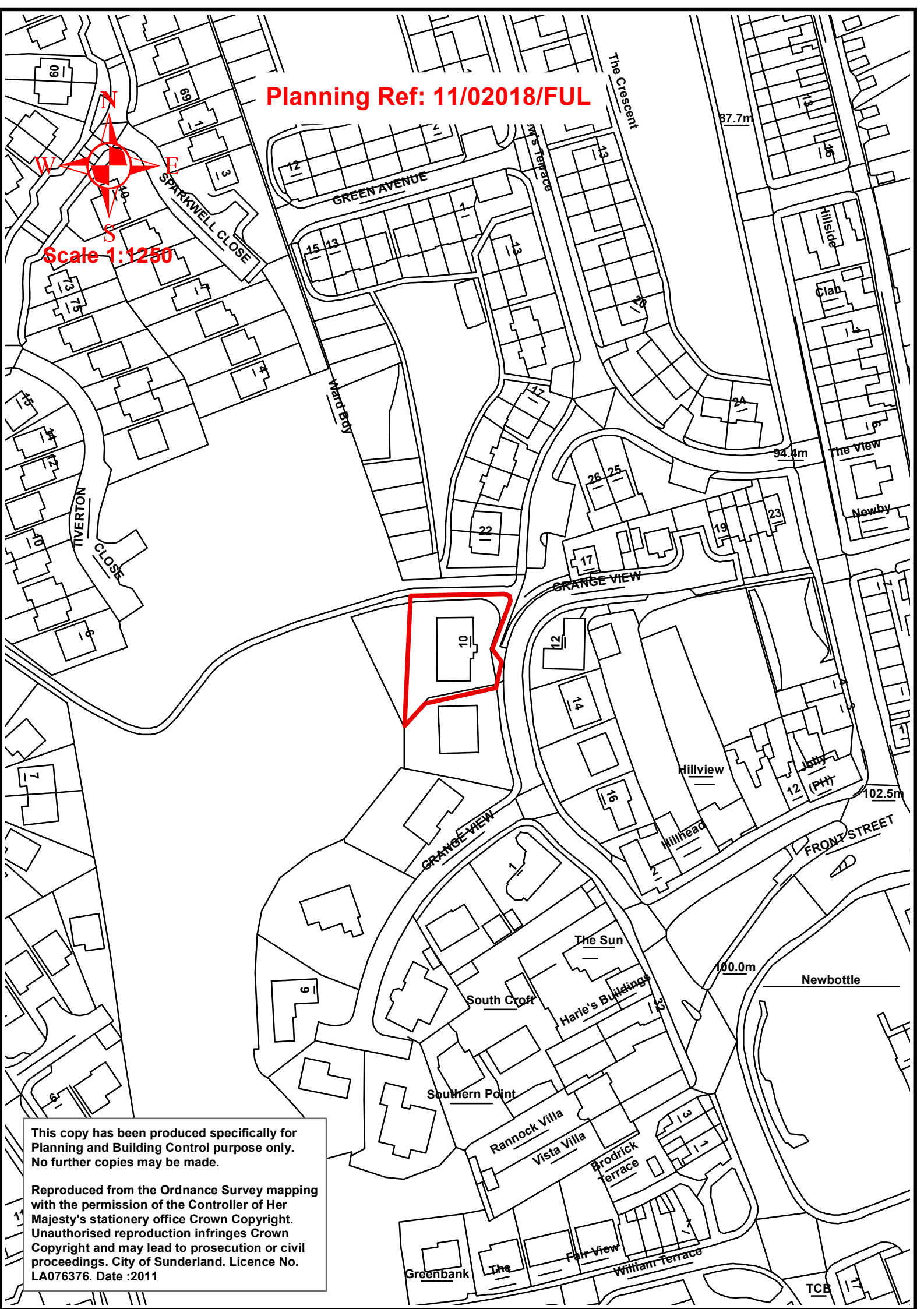


Planning Ref: 11/02018/FUL

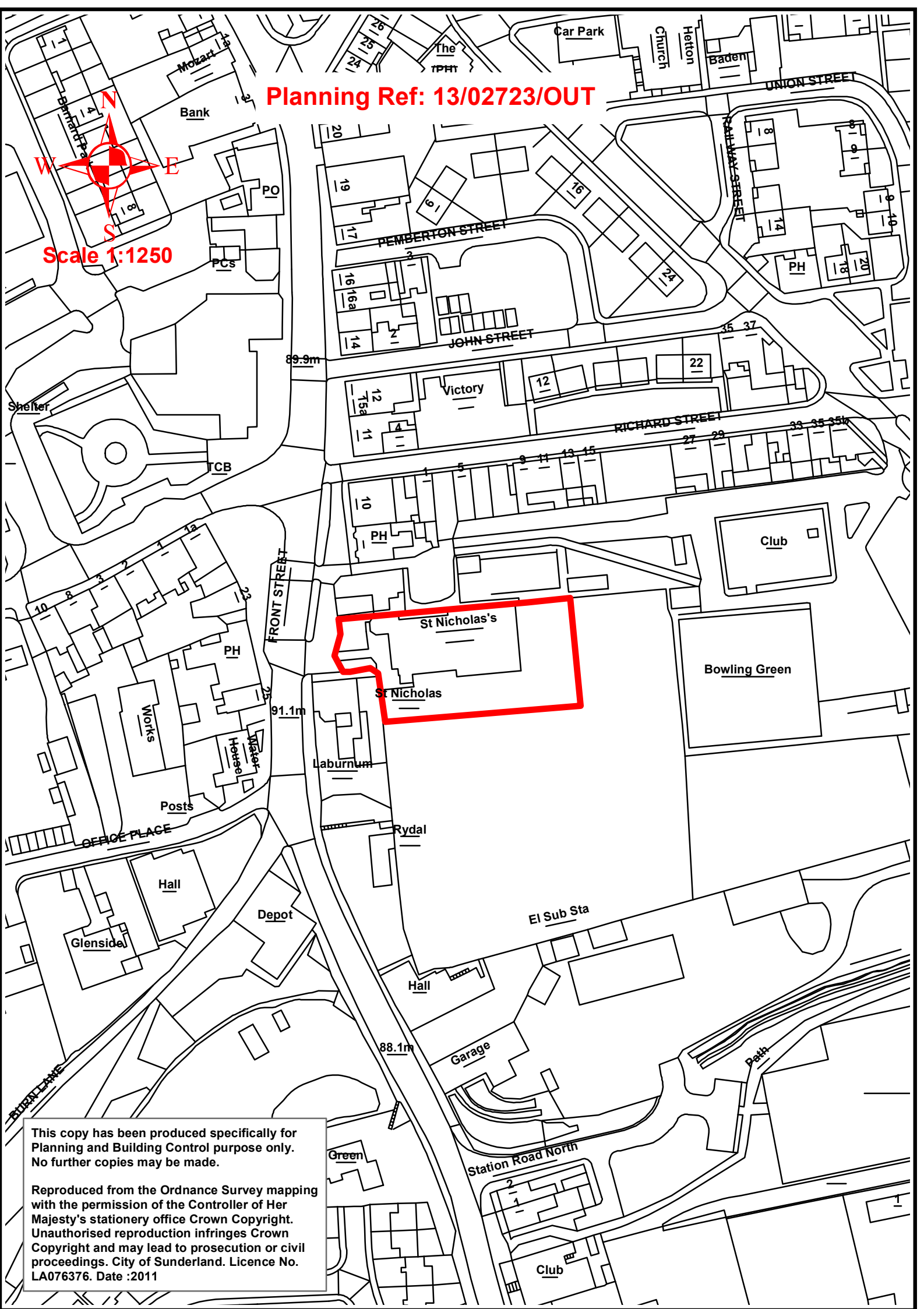


This copy has been produced specifically for Planning and Building Control purpose only. No further copies may be made.

Reproduced from the Ordnance Survey mapping with the permission of the Controller of Her Majesty's stationery office Crown Copyright. Unauthorised reproduction infringes Crown Copyright and may lead to prosecution or civil proceedings. City of Sunderland. Licence No. LA076376. Date :2011

TCB

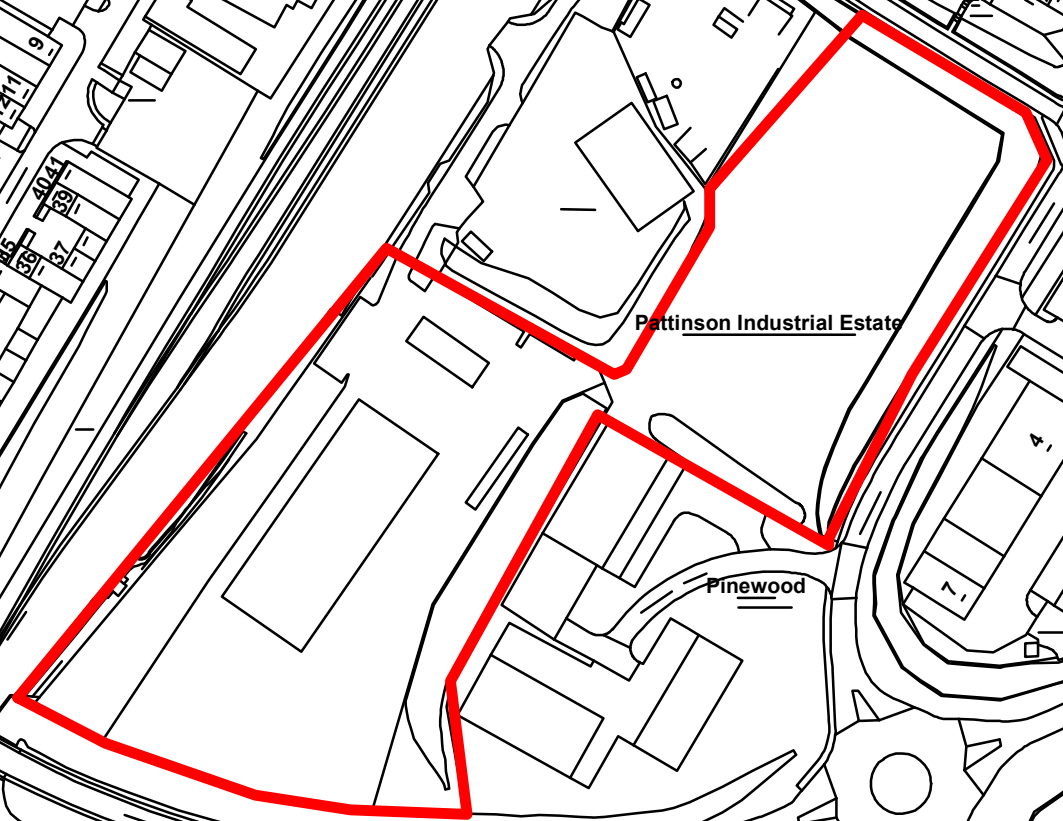
Planning Ref: 13/02723/OUT



This copy has been produced specifically for Planning and Building Control purpose only. No further copies may be made.

Reproduced from the Ordnance Survey mapping with the permission of the Controller of Her Majesty's stationery office Crown Copyright. Unauthorised reproduction infringes Crown Copyright and may lead to prosecution or civil proceedings. City of Sunderland. Licence No. LA076376. Date :2011

Planning Ref: 14/00155/VAR



Pattinson Industrial Estate

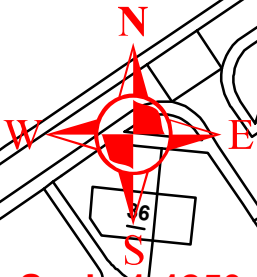
Pinewood

(South)
Mast
Mast

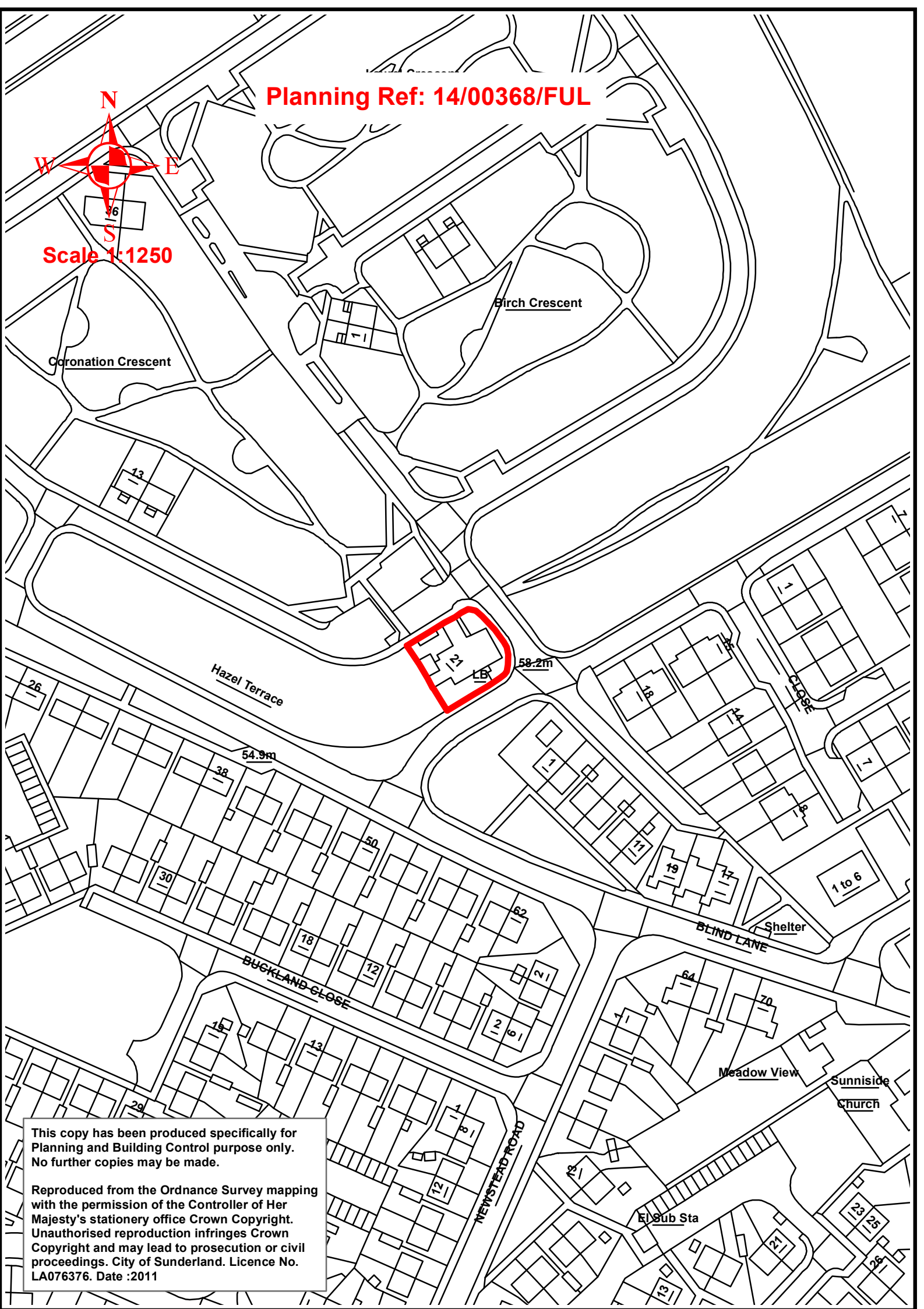
This copy has been produced specifically for Planning and Building Control purpose only. No further copies may be made.

Reproduced from the Ordnance Survey mapping with the permission of the Controller of Her Majesty's stationery office Crown Copyright. Unauthorised reproduction infringes Crown Copyright and may lead to prosecution or civil proceedings. City of Sunderland. Licence No. LA076376. Date :2011

Planning Ref: 14/00368/FUL



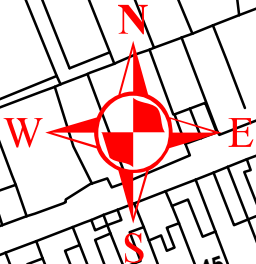
Scale 1:1250



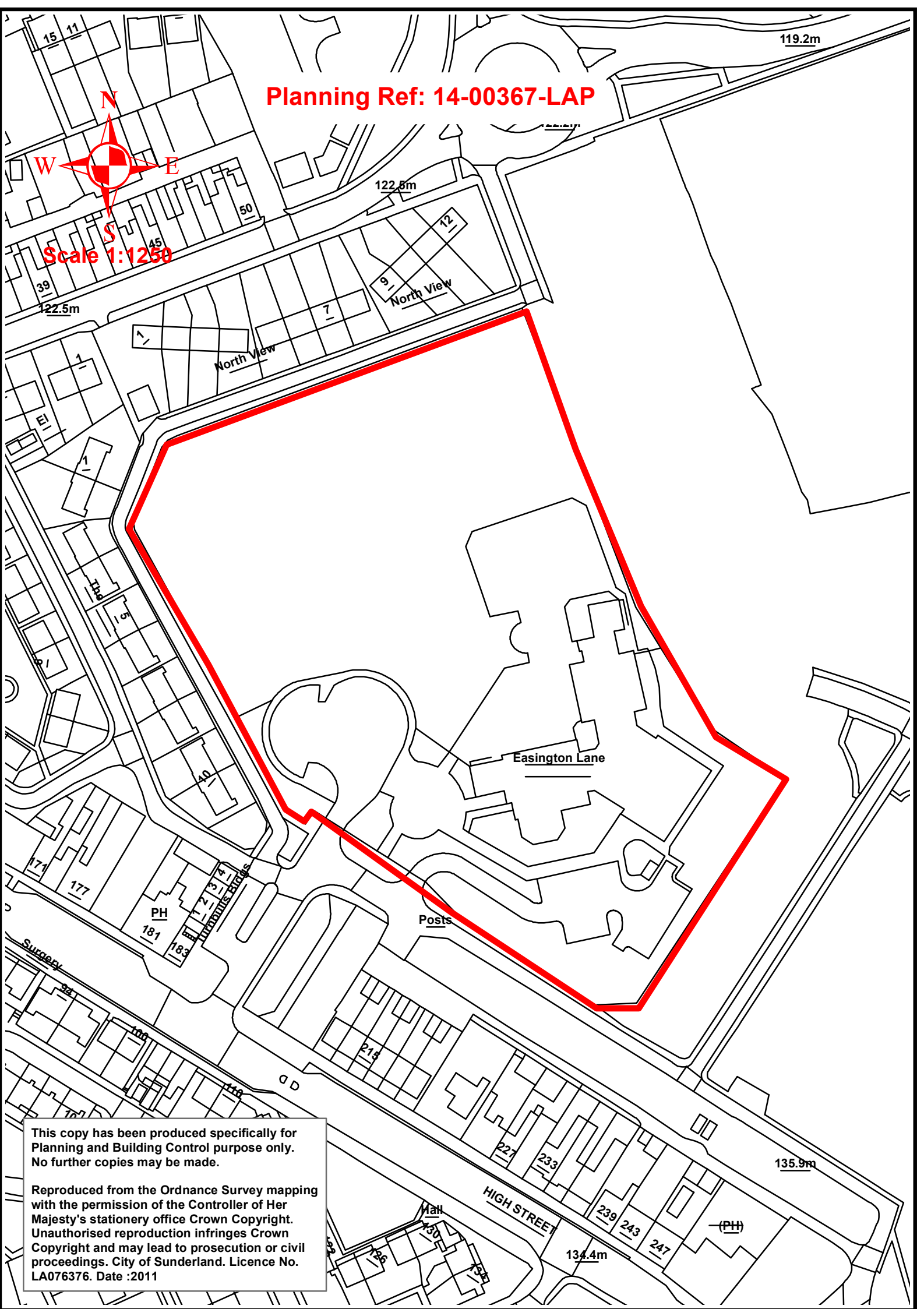
This copy has been produced specifically for Planning and Building Control purpose only. No further copies may be made.

Reproduced from the Ordnance Survey mapping with the permission of the Controller of Her Majesty's stationery office Crown Copyright. Unauthorised reproduction infringes Crown Copyright and may lead to prosecution or civil proceedings. City of Sunderland. Licence No. LA076376. Date :2011

Planning Ref: 14-00367-LAP



Scale 1:1250

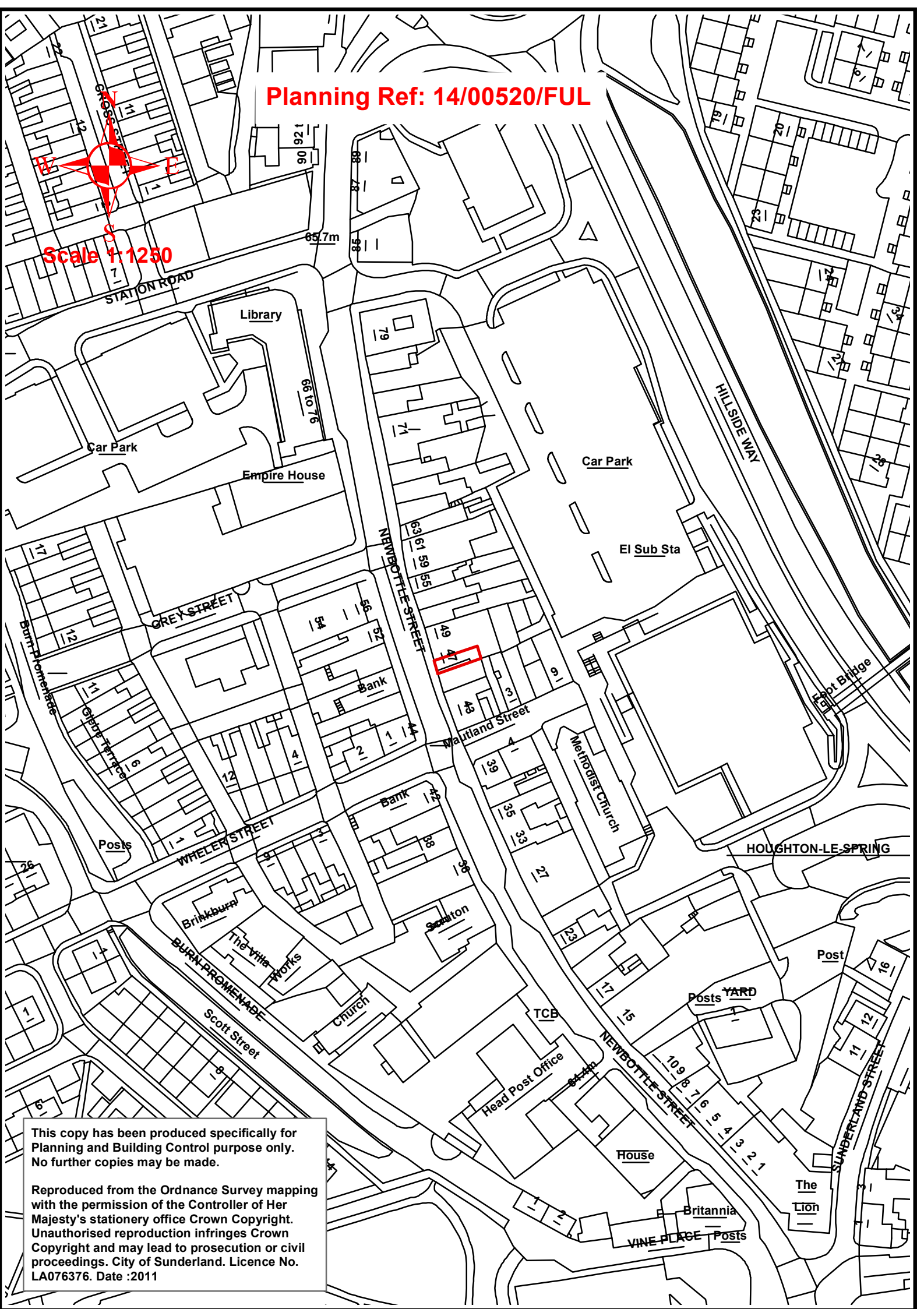


This copy has been produced specifically for Planning and Building Control purpose only. No further copies may be made.

Reproduced from the Ordnance Survey mapping with the permission of the Controller of Her Majesty's stationery office Crown Copyright. Unauthorised reproduction infringes Crown Copyright and may lead to prosecution or civil proceedings. City of Sunderland. Licence No. LA076376. Date :2011

Planning Ref: 14/00520/FUL

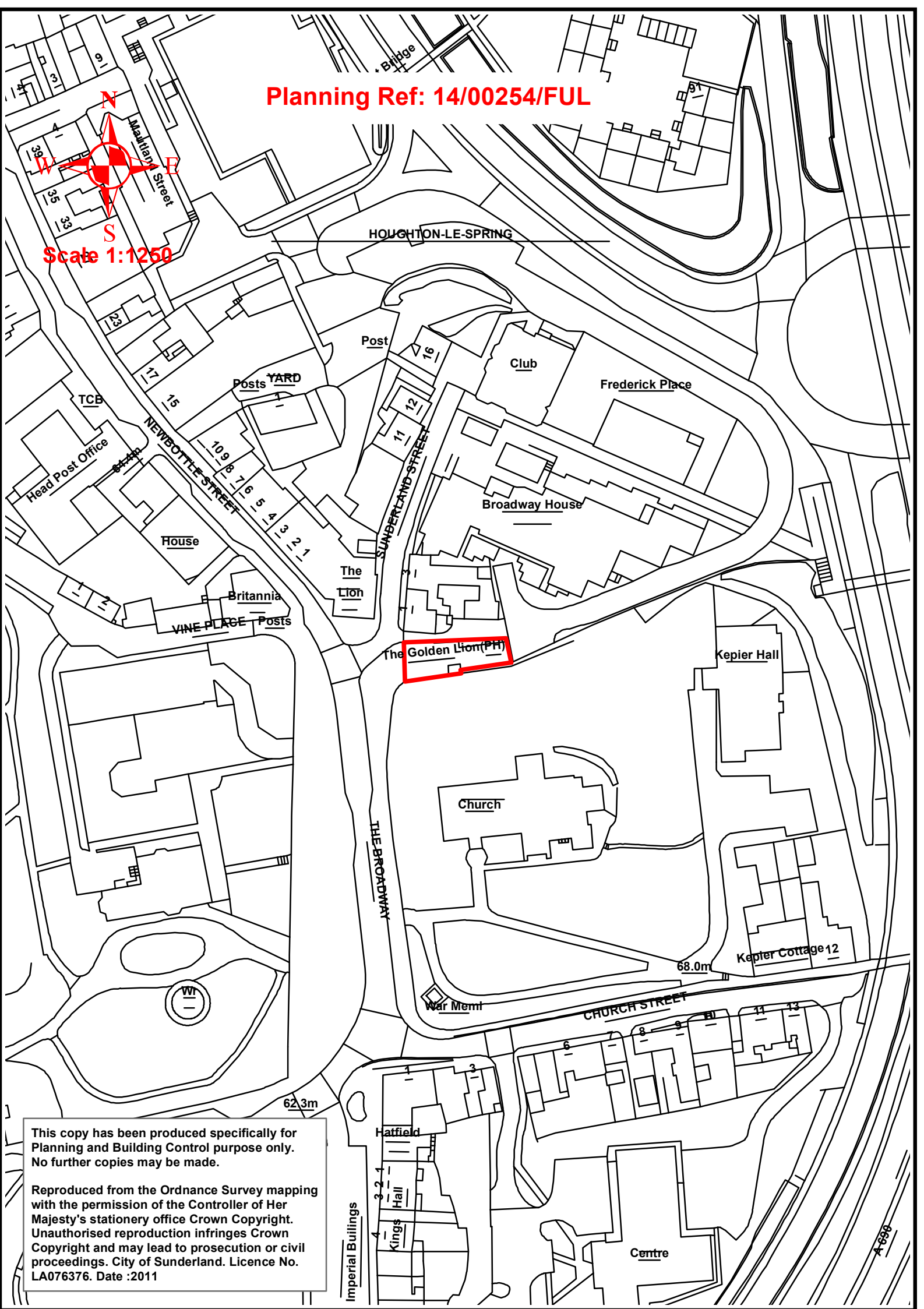
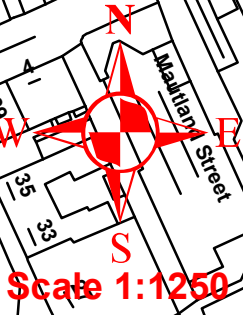
Scale 1:1250



This copy has been produced specifically for Planning and Building Control purpose only. No further copies may be made.

Reproduced from the Ordnance Survey mapping with the permission of the Controller of Her Majesty's stationery office Crown Copyright. Unauthorised reproduction infringes Crown Copyright and may lead to prosecution or civil proceedings. City of Sunderland. Licence No. LA076376. Date :2011

Planning Ref: 14/00254/FUL



This copy has been produced specifically for Planning and Building Control purpose only. No further copies may be made.

Reproduced from the Ordnance Survey mapping with the permission of the Controller of Her Majesty's stationery office Crown Copyright. Unauthorised reproduction infringes Crown Copyright and may lead to prosecution or civil proceedings. City of Sunderland. Licence No. LA076376. Date :2011