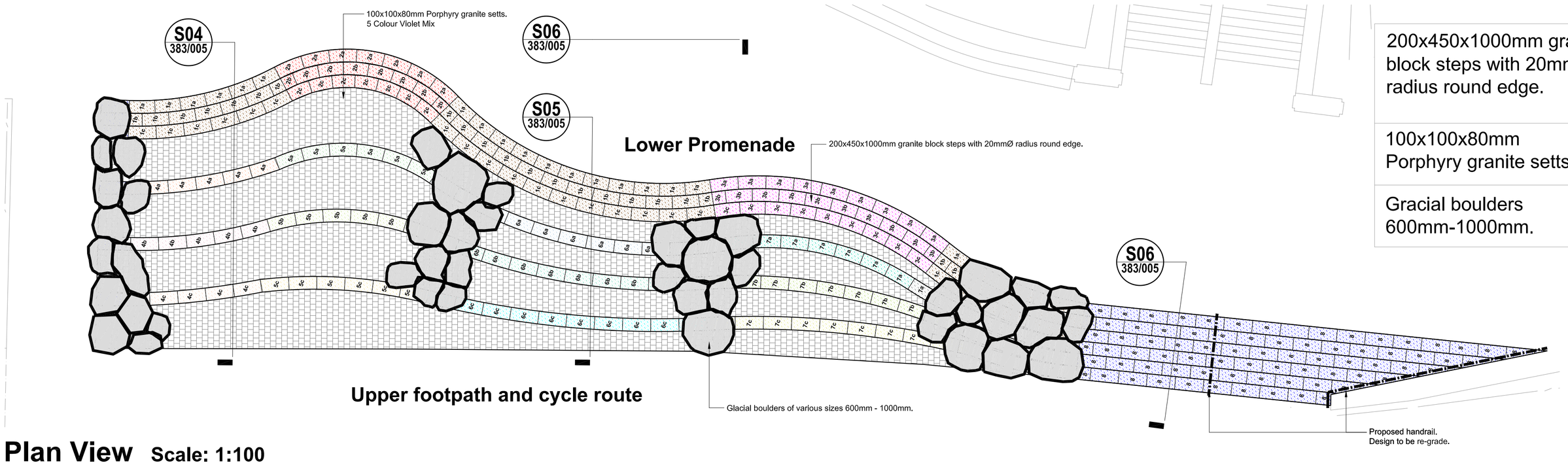

Plan View Scale: 1:100

200x450x1000mm granite block steps with 20mmØ radius round edge.	76.00 ln.m 194.00 ln.m
100x100x80mm Porphyry granite setts.	116.00 m²
Gracial boulders 600mm-1000mm.	60.00 m²

KEY:		Nos.	KEY:		Nos.
1a	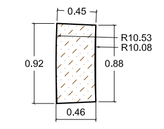	18	4c	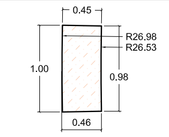	4
1b	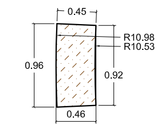	19	5a	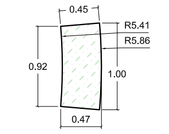	6
1c	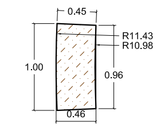	18	5b	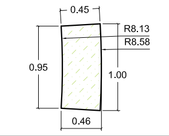	5
2a	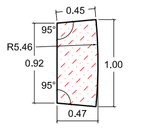	7	5c	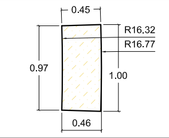	6
2b	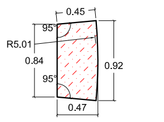	7	6a	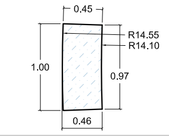	7
2c	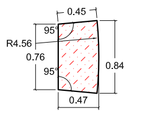	7	6b	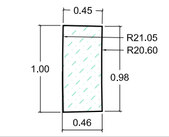	8
3a	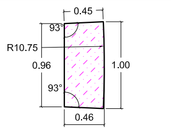	9	6c	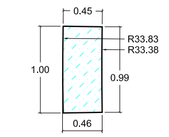	9
3b	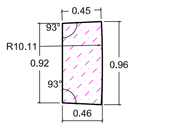	9	7a	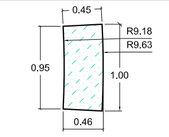	7
3c	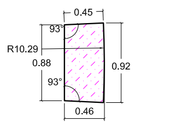	9	7b	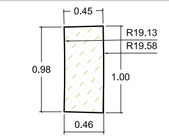	7
4a	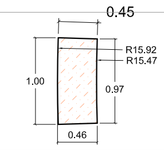	5	7c	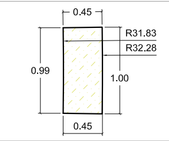	8
4b	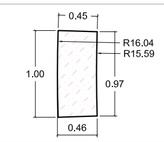	5	8	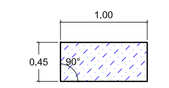	75

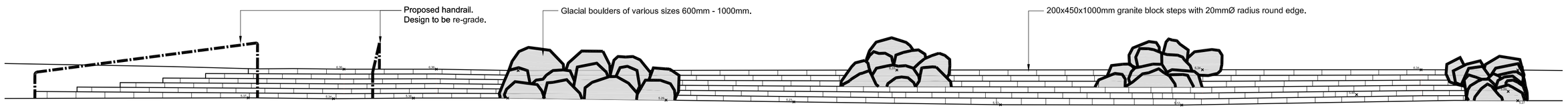

Section 06 Scale: 1:100

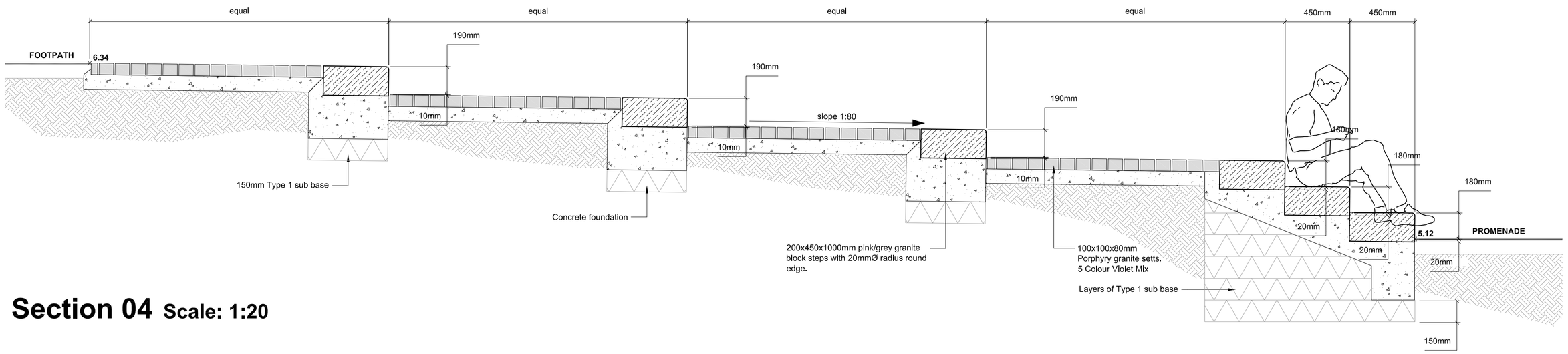

Section 04 Scale: 1:20

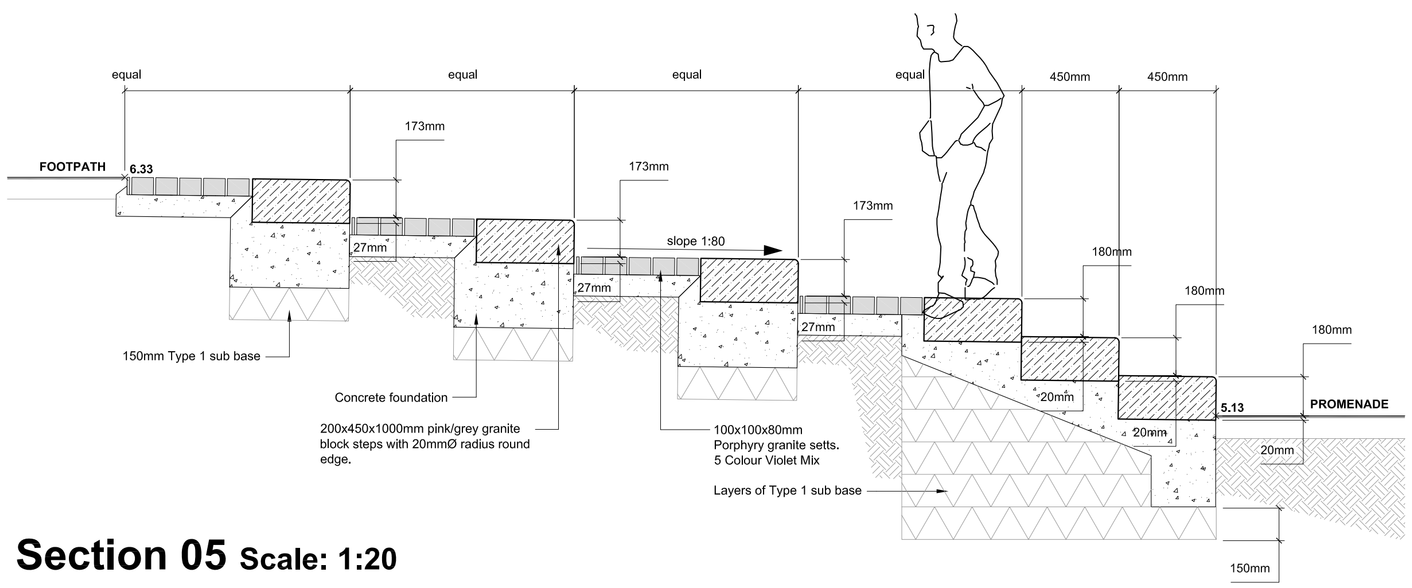

Section 05 Scale: 1:20

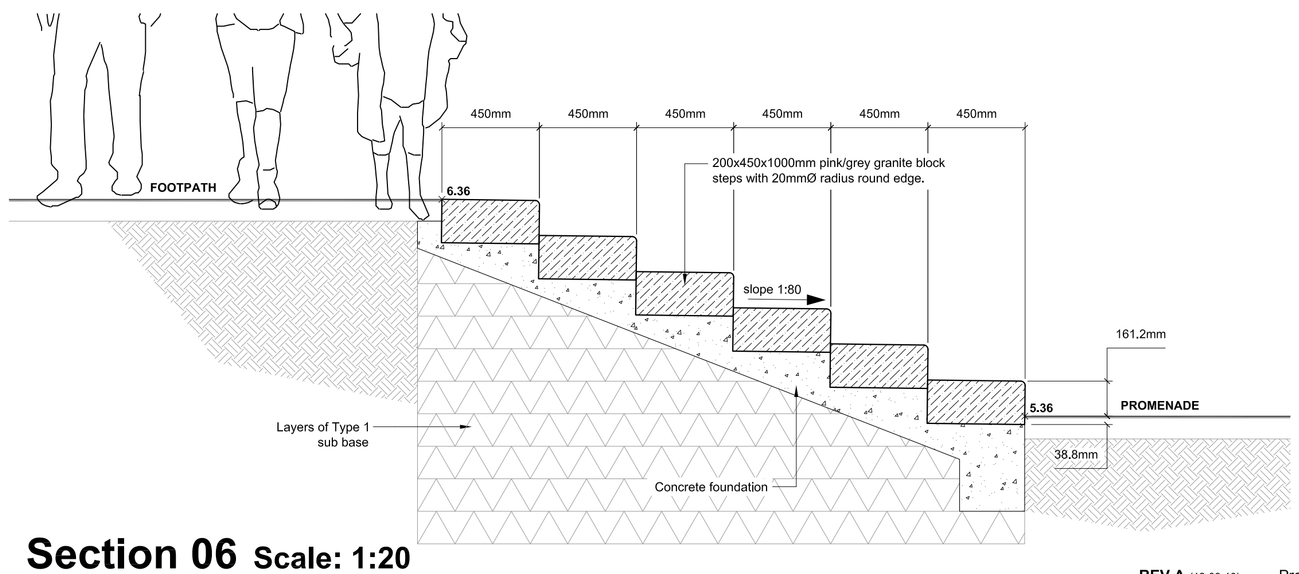

Section 06 Scale: 1:20

REV A (12-08-10)	- Proposed steps amended.
EV B (20-08-10)	- Existing condition moved into drawing sheet no P076B.383/011 Rev B. - Section 06 and notes added. - Existing levels added.

Sunderland City Council

Janet Johnson, Deputy Chief Executive
Office of the Chief Executive
P.O.Box 102, Civic Centre
Sunderland SR2 7DN

Telephone: 0191 520 5555
Fax: 0191 553 1460
Web: www.sunderland.gov.uk

Client	Office of the Chief Executive		
Project	Seafront Public Realm Improvements		
Subject	Proposed Layout and Details - Main Steps		
Contact	P.Dorian	Approved by	
Drawn by	F. Marcos	Sheet size	A1
Scale	Various	Date	06.08.10
Drawing No.	PO76B.383/012	Revisions	B

North

This map is based upon the Ordnance Survey material with the permission of the Ordnance Survey on behalf of the Controller of Her Majesty's Stationery Office © Crown copyright. Unauthorised reproduction infringes Crown copyright and may lead to prosecution or civil proceedings. Licence No. 100018385. Date 2006

Development and Regeneration Services Standard A1 Sheet - 2006