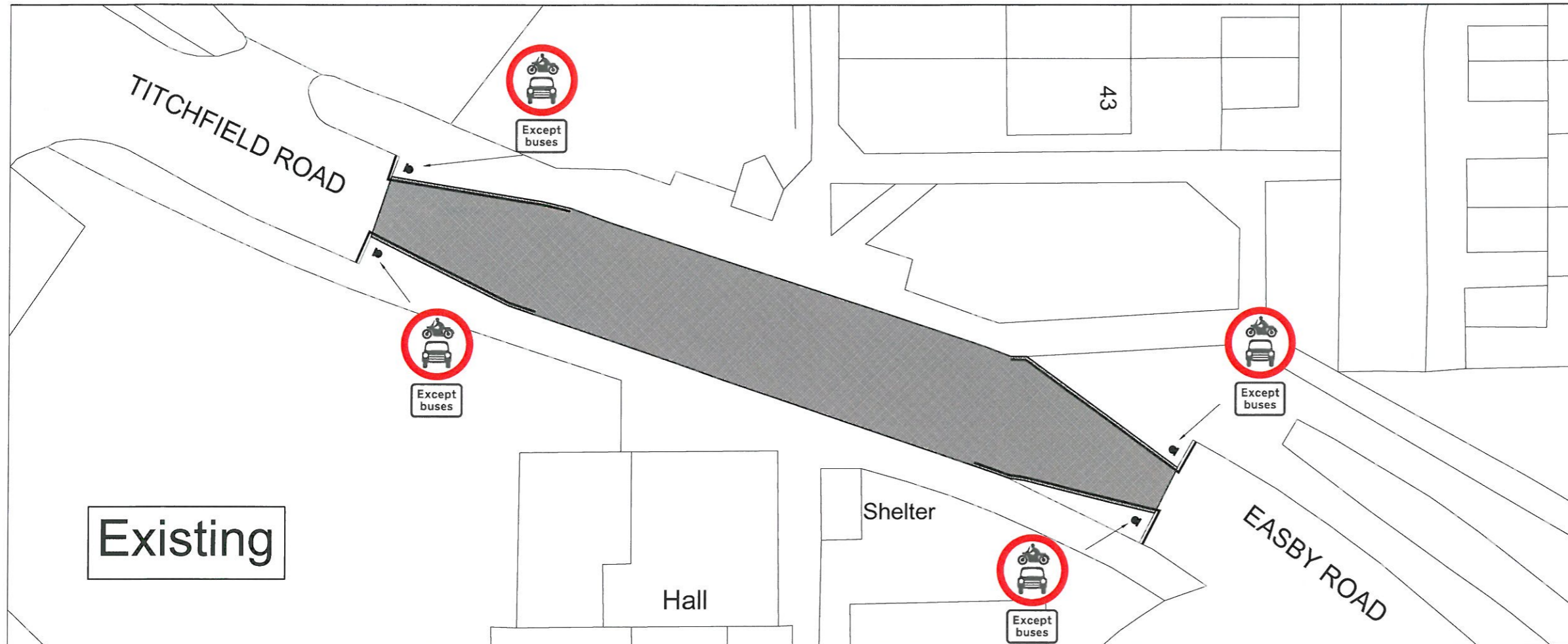





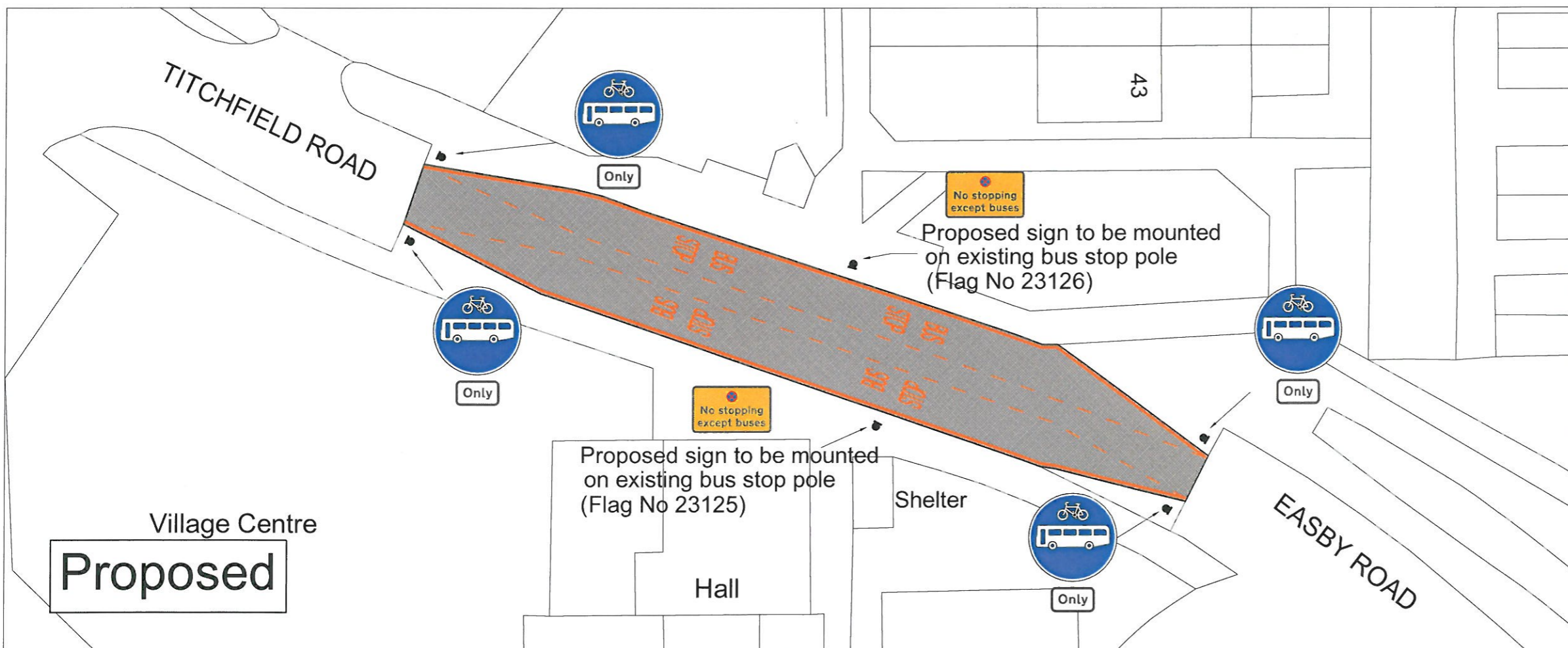


This map is based upon the Ordnance Survey material with the permission of the Ordnance Survey on behalf of the Controller of Her Majesty's Stationery Office Crown copyright. Unauthorised reproduction infringes Crown copyright and may lead to prosecution or civil proceedings. Licence No. 100018385. Date 2010.



-  Existing signs to be taken down and removed from site
 -  Proposed new signing to replace existing signs
TSRGD 953 (750mm)
TSRGD 953.2 (x-height 75mm)
 -  Proposed new signing
TSRGD 974 (x-height 20mm)
 -  Proposed Bus Stop Clearway Markings
TSRGD 1025.4
 -  Existing Carriageway Markings to be removed
 -  Existing Bus Link to be Maintained
- Note:**
Proposed new signs TSRGD 953 and TSRGD 953.2 to be housed on existing poles and to be illuminated externally.
- Proposed new signs TSRGD 974 to be erected on existing bus stop poles (non illuminated)
- This drawing should be read in conjunction with Design Risk Assessment

REV - A Modifications to Key Nov 2011



 **Sunderland City Council**

City Services
P.O. Box 102, Civic Centre
Sunderland SR2 7DN

Telephone: 0191 520 5555
Fax: 0191 553 1460
Web: www.sunderland.gov.uk

PROJECT		Easby Road, Biddick, Washington	
TITLE		Proposed Bus Link Improvement Scheme Preliminary Design	
PROJECT CONTACT	CONTACT DETAILS		
Craig Wilkinson	561 1608		
DRAWN	VP	APPROVED	JCW
DATE	July 2011	DATE	July 2011
CHECKED BY	JCW		
DATE	July 2011		
SCALE	NTS	SHEET SIZE	A3
DRAWING NO.	TRS / 10 / 2022 / 01		REVISION
			A