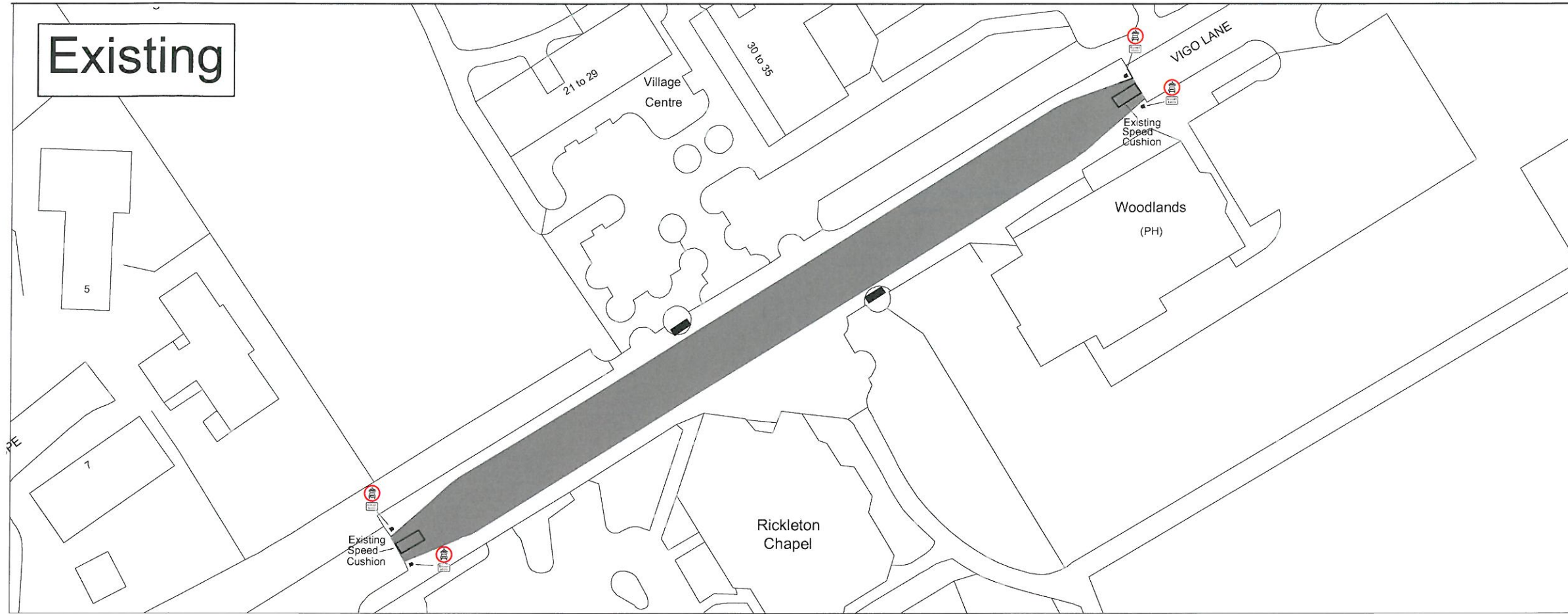





# Existing



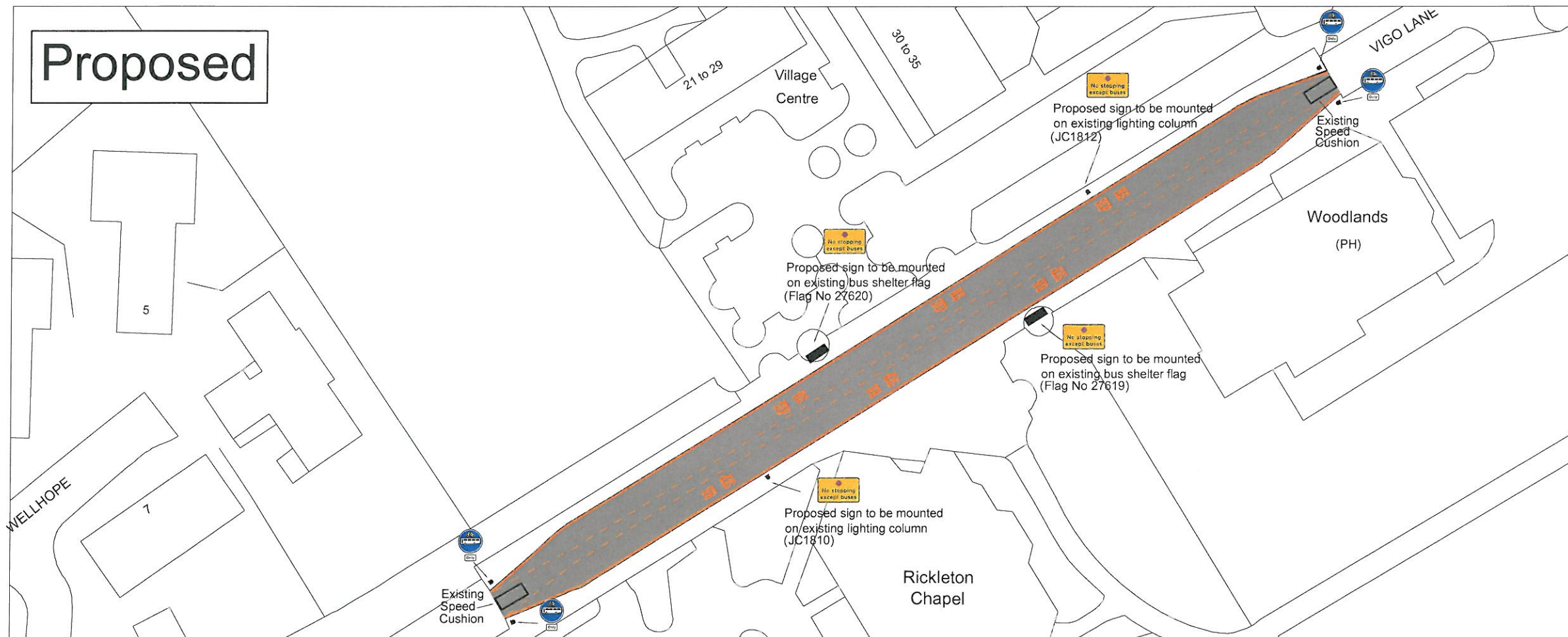
This map is based upon the Ordnance Survey material with the permission of the Ordnance Survey on behalf of the Controller of Her Majesty's Stationery Office Crown copyright. Unauthorised reproduction infringes Crown copyright and may lead to prosecution or civil proceedings. Licence No. 100018365. Date 2010.

-  Existing signs to be taken down and removed from site
-  Proposed new signing to replace existing signs  
TSRGD 953 (750mm)  
TSRGD 953.2 (x-height 75mm)
-  Existing Bus Link to be Maintained
-  Existing Bus Shelter
-  Proposed new signing  
TSRGD 974 (20mm)  
(No Stopping x-height 40mm)
-  Proposed Bus Stop Clearway Markings  
TSRGD 1025.4

**Note:**  
Proposed new signs TSRGD 953 and TSRGD 953.2 to be housed on existing poles and to use existing illumination  
Proposed new signs TSRGD 974 to be erected on existing bus shelter flags and lighting columns (non illuminated)  
This drawing should be read in conjunction with Design Risk Assessment

REV - A Modifications to Key Nov 2011

# Proposed





**Sunderland City Council**

City Services  
P.O. Box 102, Civic Centre  
Sunderland SR2 7DN

Telephone: 0191 520 5555  
Fax: 0191 553 1460  
Web: www.sunderland.gov.uk

PROJECT		Vigo Lane, Rickleton, Washington	
TITLE		Proposed Bus Link Improvement Scheme Preliminary Design	
PROJECT CONTACT		CONTACT DETAILS	
Craig Wilkinson		561 1608	
DRAWN	VP	APPROVED	PL
DATE	July 2011	DATE	July 2011
CHECKED BY	PL		
DATE	July 2011		
SCALE	NTS	SHEET SIZE	A3
DRAWING NO.	TRS / 10 / 2024 / 01	REVISION	A