# Longitudinal Section

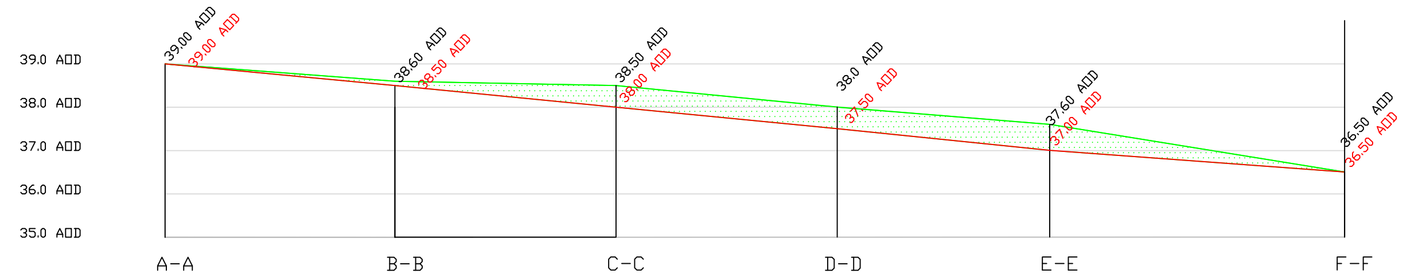


# Cross Section

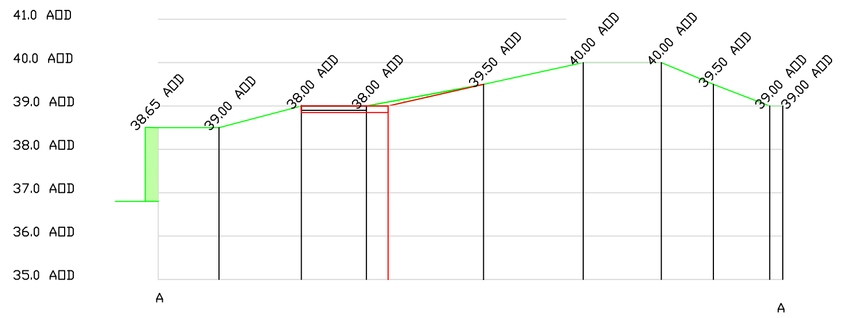


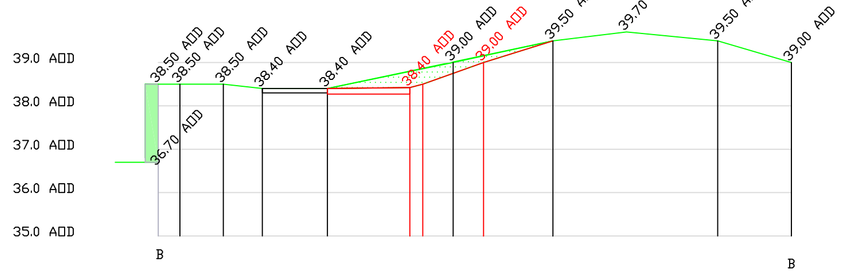


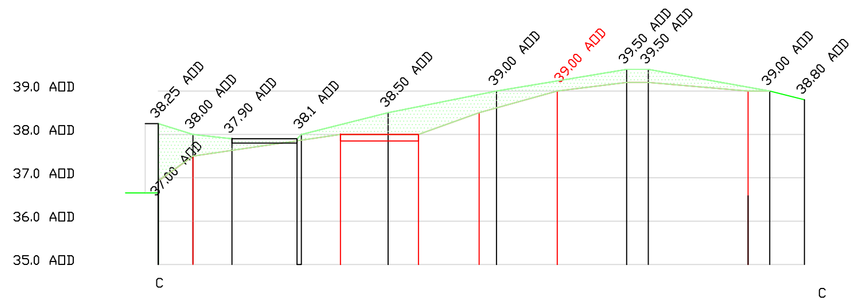


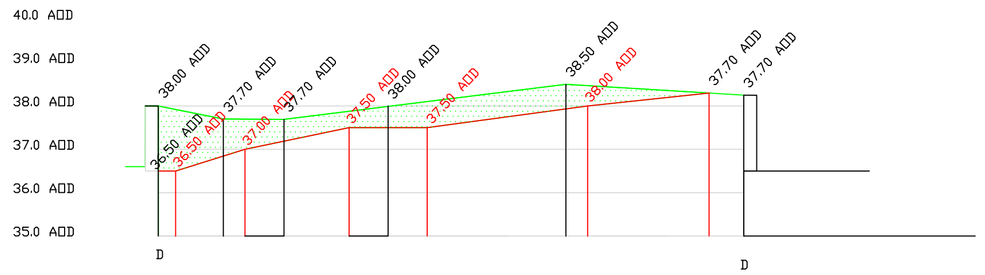


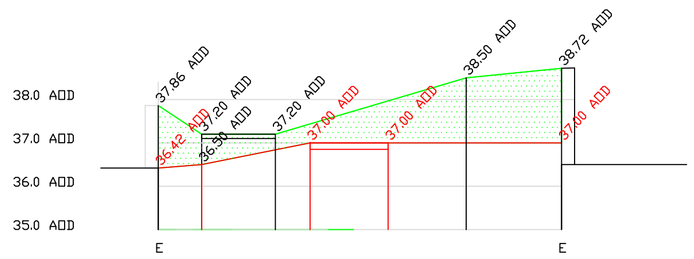


The services indicated on this plan are approximated and are to be used as a guide only.
It is the responsibility of the contractor to determine the exact location of services on site.

This map is based upon the Ordnance Survey material with the permission of the Ordnance Survey on behalf of the Controller of Her Majesty's Stationery Office © Crown copyright. Unauthorised reproduction Infringes Crown copyright and may lead to prosecution or civil proceedings. Licence No. 100018385. Date 2011

Copyright GeoPerspectives 2008.

Sunderland City Council

Janet Johnson, Deputy Chief Executive
Office of the Chief Executive
P.O.Box 102, Civic Centre
Sunderland SR2 7DN

Telephone: 0191 520 5555
Email: Landscape@sunderland.gov.uk
Web: www.sunderland.gov.uk

Client

Project
Eden Vale

Subject
Part Removal of Wall & Embankment

| | | | |
|---|---|---|---|
| Contact | K Johnson | Approved by | K Johnson |
| Drawn by | J Taylor | Sheet size | A1 |
| Scale | Various See Dwg | Date | March 1st 2012 |

North

Drawing No. PO76B465.007

Revisions