



Washington Area Committee Report

01/09/2014 -20/11/2014

Data and Information Team

21st November 2014

Data and Information Audit	
Data compiled by:	AR
Checked by:	KR
Data valid at:	21 st November 2014
Approved for Publication	
Approved by:	DM
Date Approved by:	21/11/2014

OFFICIAL

Please note that as the attached dataset may contain personal data this data should not be used for anything other than its intended purpose / audience, and should not be re-circulated without permission of TWFRS.

Washington Area Committee

The following report provides commentary on Washington area incidents from 1st September 2014 to 20th November 2014

Some incident data may not be validated and therefore subject to change.

LI 2 Number of Deaths from all fires

No deaths were recorded during the reporting period in 2014 or 2013.

LI 3 Number of injuries from accidental fires in dwelling (excluding precautionary checks and first aid given at the scene)

There were no LI 3 injuries in the Washington Area during the reporting period.

There were two injuries in this area over the same period last year.

LI 8 Number of accidental fires in dwellings

There were seven LI 8 incidents during the reporting period.

There were three LI 8 incidents in this area over the same period last year.

Incident Ref	Date	Time	Ward	Property Level 4
42015445	03/09/2014	04:13	Washington Central Ward	House - single occupancy
42015625	05/09/2014	17:07	Washington Central Ward	House - single occupancy
42017098	26/09/2014	21:26	Washington South Ward	House - single occupancy
42017296	29/09/2014	00:27	Washington South Ward	Purpose Built Flat/Maisonette - multiple occupancy
42017994	07/10/2014	21:03	Washington North Ward	Purpose Built Flat/Maisonette - multiple occupancy
42019700	01/11/2014	23:05	Washington Central Ward	House - single occupancy
42021176	20/11/2014	13:59	Washington South Ward	House - single occupancy

LI 14 Number of deliberate primary fires (excluding road vehicles)

There were three deliberate property fires during the reporting period in the Washington Area.

There were five incidents in this area during the same period last year.

Incident ref	Date	Time	Ward	Property Level 4
42015750	07/09/2014	19:03	Washington West Ward	Offices and call centres
42018335	12/10/2014	21:11	Washington South Ward	Tunnel, subway
42018932	22/10/2014	00:18	Washington Central Ward	Converted Flat/Maisonette - multiple occupancy

LI 15 Number of deliberate primary road vehicle fires

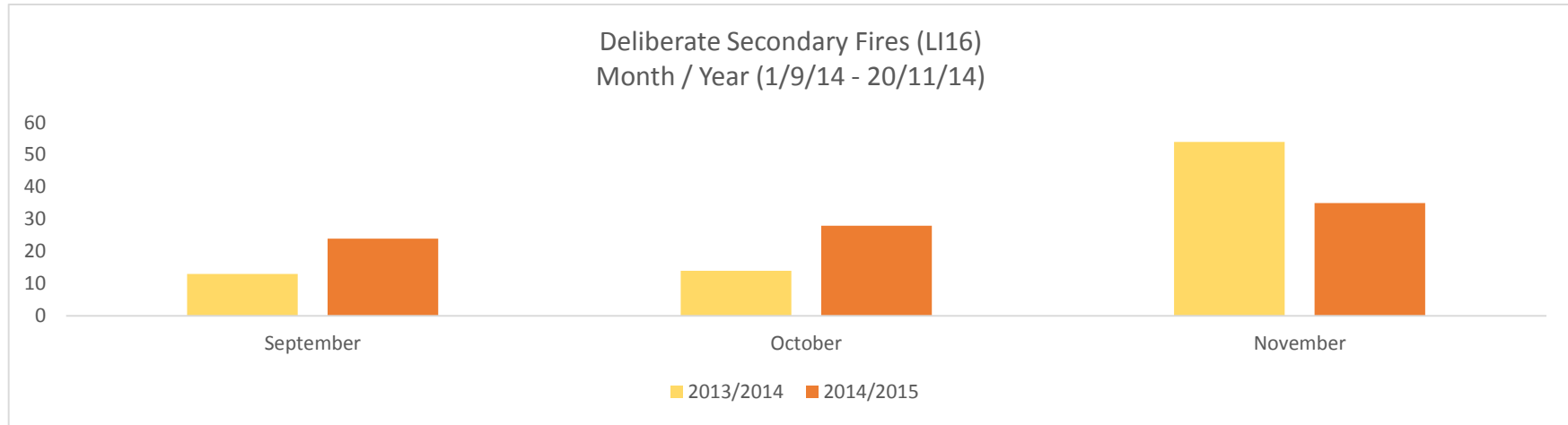
There was one deliberate vehicle fire in this area during the reporting period.

There was one incident in this area during the same period last year.

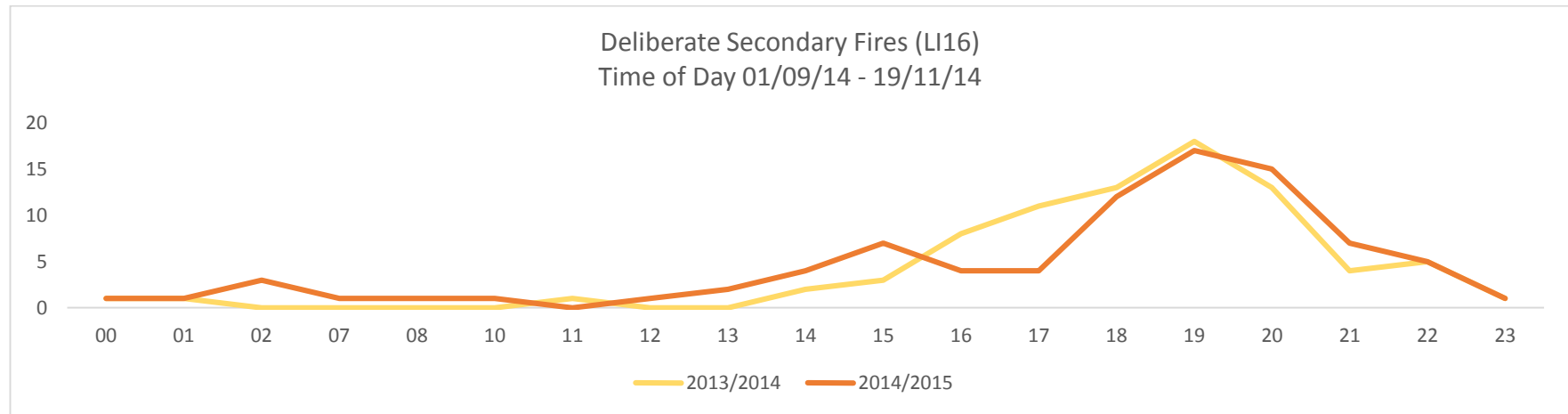
Incident Ref	Date Only	Time Only	Ward	Property Level 3
42017391	30/09/2014	05:38	Washington Central Ward	Car

LI 16 Number of deliberate secondary fires

There have been 87 deliberate secondary fires in this area over the report period compared to 81 over the same period last year.



OFFICIAL



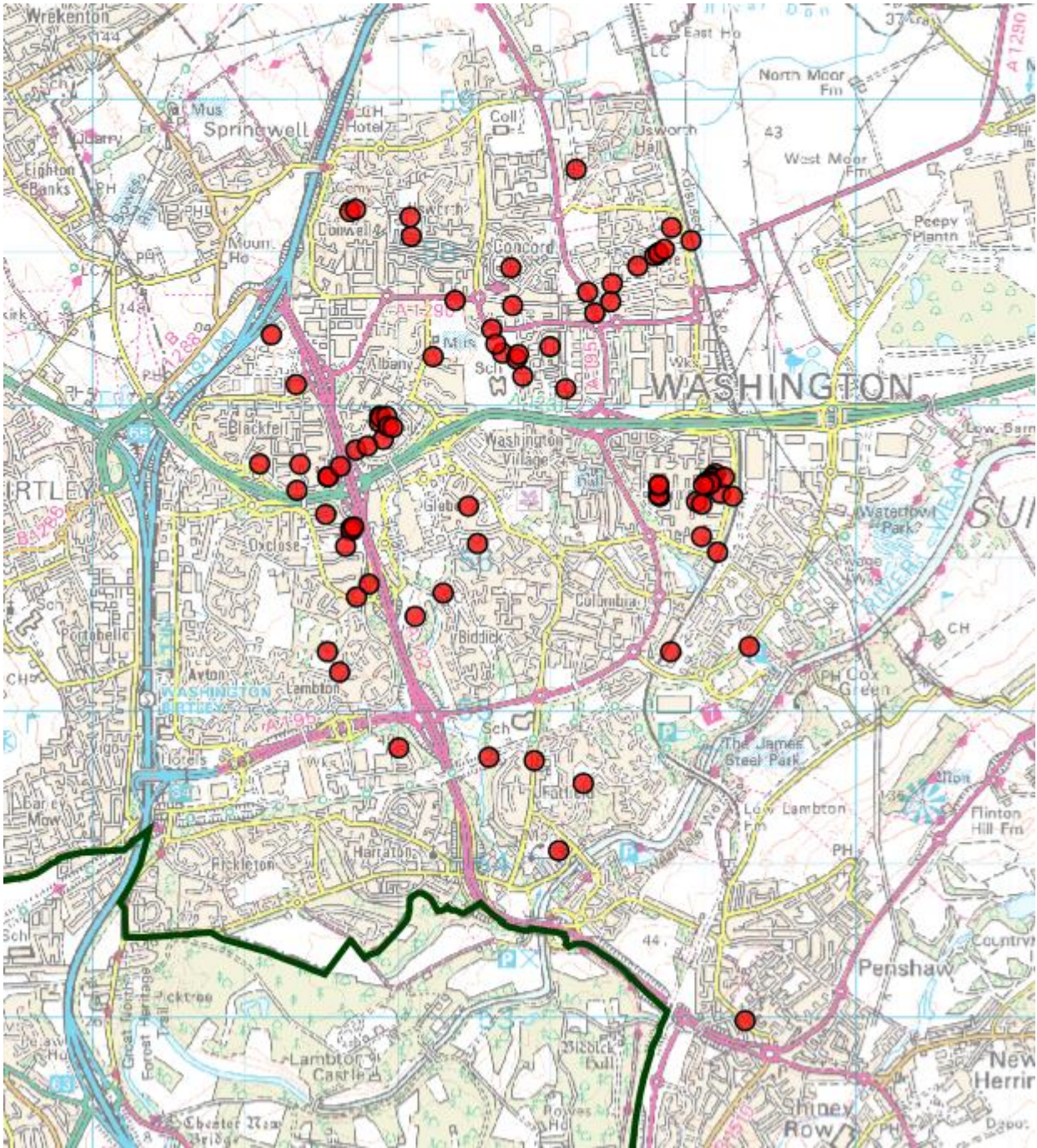
Ward	2013/2014 Incidents	2014/2015 Incidents	% Change
Washington Central Ward	5	4	-20%
Washington East Ward	25	29	16%
Washington North Ward	26	26	0%
Washington South Ward	3	10	233%
Washington West Ward	22	18	-18%

Property Type	2013/2014 Incidents	2014/2015 Incidents	% change
Food and Drink	0	1	100%
Grassland, pasture, grazing etc	1	6	500%
Highway/road surface/pavement	0	1	100%
House - single occupancy	0	1	100%
Large refuse/rubbish container (eg skip)	0	1	100%

OFFICIAL

Loose refuse (incl in garden)	46	37	-20%
Other outdoor items including roadside furniture	1	1	0%
Park	0	1	100%
Playground (not equipment) or Recreational area	0	1	100%
Refuse/rubbish tip	14	19	36%
Roadside vegetation	1	2	100%
Scrub land	1	1	0%
Small refuse/rubbish/recycle container (excluding wheelie bin)	8	5	-38%
Tree scrub (includes single trees not in garden)	2	4	100%
Wheelie Bin	7	6	-14%

LI 16 Number of deliberate secondary fires



OFFICIAL

LI 16 Number of deliberate secondary fires

Incident ref	Date	Time	Property level 4
42015736	07/09/2014	14:01	Roadside vegetation
42015739	07/09/2014	15:27	Tree scrub (includes single trees not in garden)
42015747	07/09/2014	17:52	Grassland, pasture, grazing etc
42015891	09/09/2014	19:35	Refuse/rubbish tip
42015904	09/09/2014	21:07	Refuse/rubbish tip
42015979	10/09/2014	19:51	Grassland, pasture, grazing etc
42015982	10/09/2014	20:16	Highway/road surface/pavement
42016049	11/09/2014	19:24	Loose refuse (incl in garden)
42016055	11/09/2014	20:09	Loose refuse (incl in garden)
42016060	11/09/2014	20:31	Loose refuse (incl in garden)
42016194	13/09/2014	17:52	Tree scrub (includes single trees not in garden)
42016206	13/09/2014	18:28	Loose refuse (incl in garden)
42016222	13/09/2014	19:44	Tree scrub (includes single trees not in garden)
42016496	17/09/2014	18:52	Loose refuse (incl in garden)
42016499	17/09/2014	18:57	Grassland, pasture, grazing etc
42016815	22/09/2014	16:03	Loose refuse (incl in garden)
42016833	22/09/2014	20:06	Grassland, pasture, grazing etc
42016842	22/09/2014	22:08	Wheelie Bin
42017013	25/09/2014	20:18	Park
42017073	26/09/2014	19:01	Small refuse/rubbish/recycle container (excluding wheelie bin)
42017161	27/09/2014	18:35	Grassland, pasture, grazing etc
42017189	28/09/2014	02:14	Other outdoor items including roadside furniture
42017259	28/09/2014	19:13	Loose refuse (incl in garden)
42017359	29/09/2014	19:30	Scrub land
42017496	01/10/2014	08:09	Grassland, pasture, grazing etc
42017765	04/10/2014	19:15	Loose refuse (incl in garden)
42017810	05/10/2014	14:30	Loose refuse (incl in garden)
42017852	05/10/2014	19:29	Loose refuse (incl in garden)

OFFICIAL

Incident ref	Date	Time	Property level 4
42017995	07/10/2014	21:09	Loose refuse (incl in garden)
42018004	08/10/2014	01:08	Loose refuse (incl in garden)
42018255	11/10/2014	20:00	Loose refuse (incl in garden)
42018313	12/10/2014	18:03	Loose refuse (incl in garden)
42018328	12/10/2014	19:39	Loose refuse (incl in garden)
42018390	13/10/2014	18:57	Wheelie Bin
42018399	13/10/2014	19:30	Wheelie Bin
42018469	14/10/2014	20:48	Loose refuse (incl in garden)
42018498	15/10/2014	13:32	Loose refuse (incl in garden)
42018514	15/10/2014	19:06	Loose refuse (incl in garden)
42018520	15/10/2014	20:06	Loose refuse (incl in garden)
42018522	15/10/2014	20:46	Loose refuse (incl in garden)
42018575	16/10/2014	18:22	Food and Drink
42018657	17/10/2014	19:47	Loose refuse (incl in garden)
42018662	17/10/2014	20:43	Wheelie Bin
42018705	18/10/2014	18:05	Loose refuse (incl in garden)
42018715	18/10/2014	20:03	Loose refuse (incl in garden)
42018797	19/10/2014	19:31	Loose refuse (incl in garden)
42018929	21/10/2014	23:07	Small refuse/rubbish/recycle container (excluding wheelie bin)
42019241	26/10/2014	15:21	Loose refuse (incl in garden)
42019243	26/10/2014	15:43	Refuse/rubbish tip
42019321	27/10/2014	14:45	Refuse/rubbish tip
42019325	27/10/2014	16:23	Loose refuse (incl in garden)
42019494	29/10/2014	22:17	Small refuse/rubbish/recycle container (excluding wheelie bin)
42019824	03/11/2014	18:24	House - single occupancy
42019836	03/11/2014	19:10	Small refuse/rubbish/recycle container (excluding wheelie bin)
42019853	03/11/2014	21:29	Loose refuse (incl in garden)
42019900	04/11/2014	15:35	Refuse/rubbish tip
42019914	04/11/2014	19:06	Refuse/rubbish tip

OFFICIAL

Incident ref	Date	Time	Property level 4
42019925	04/11/2014	21:20	Refuse/rubbish tip
42019973	05/11/2014	15:34	Refuse/rubbish tip
42020210	05/11/2014	20:59	Large refuse/rubbish container (eg skip)
42020262	05/11/2014	22:39	Refuse/rubbish tip
42020264	05/11/2014	22:50	Small refuse/rubbish/recycle container (excluding wheelie bin)
42020288	06/11/2014	00:33	Refuse/rubbish tip
42020293	06/11/2014	02:27	Refuse/rubbish tip
42020296	06/11/2014	02:58	Refuse/rubbish tip
42020320	06/11/2014	10:49	Refuse/rubbish tip
42020333	06/11/2014	14:36	Refuse/rubbish tip
42020336	06/11/2014	15:04	Refuse/rubbish tip
42020348	06/11/2014	16:08	Refuse/rubbish tip
42020356	06/11/2014	17:43	Refuse/rubbish tip
42020369	06/11/2014	18:57	Roadside vegetation
42020406	06/11/2014	21:02	Refuse/rubbish tip
42020468	07/11/2014	20:37	Refuse/rubbish tip
42020509	08/11/2014	15:30	Loose refuse (incl in garden)
42020534	08/11/2014	19:55	Loose refuse (incl in garden)
42020577	09/11/2014	17:18	Tree scrub (includes single trees not in garden)
42020724	12/11/2014	07:59	Loose refuse (incl in garden)
42020750	12/11/2014	18:02	Wheelie Bin
42020756	12/11/2014	20:15	Playground (not equipment) or Recreational area
42020758	12/11/2014	20:54	Wheelie Bin
42020867	14/11/2014	21:33	Loose refuse (incl in garden)
42020929	15/11/2014	20:45	Loose refuse (incl in garden)
42020930	15/11/2014	22:41	Loose refuse (incl in garden)
42020982	16/11/2014	19:41	Loose refuse (incl in garden)
42021029	17/11/2014	19:32	Loose refuse (incl in garden)
42021032	17/11/2014	21:08	Loose refuse (incl in garden)

Incident ref	Date	Time	Property level 4
42021209	20/11/2014	21:05	Loose refuse (incl in garden)

LI 21 Malicious false alarm calls attended

There have been four malicious false alarm calls during the reporting period.

There were five malicious false alarm calls over during the same period last year.

Incident ref	Date	Time	Ward
42016309	14/09/2014	19:33	Washington North Ward
42017333	29/09/2014	16:25	Washington Central Ward
42017584	02/10/2014	09:17	Washington South Ward
42020566	09/11/2014	12:16	Washington North Ward