The logo for Tyne and Wear Fire and Rescue Service is a red horizontal bar with a yellow and orange flame-like graphic on the left. It contains the text 'Tyne and Wear Fire and Rescue Service' and 'Creating the Safest Community'.

**Tyne and Wear Fire
and Rescue Service**

Creating the Safest Community

www.twfire.gov.uk



Bonfire Period Report

Incidents between 1st November and
6th November

Fiscal Year

- 2021/2022
- 2020/2021
- 2019/2020
- 2018/2019

District

- Gateshead
- Newcastle
- North Tyneside
- South Tyneside
- Sunderland

Station

- Select all
- Birtley (W)
- Byker (F)
- Chopwell (Z)
- Farringdon (Q)
- Gateshead (V)
- Gosforth (E)
- Hebburn (T)
- Marlev Park (M)

Ward

- Select all
- Arthur's Hill
- Barnes
- Battle Hill
- Beacon and Bents
- Bede
- Benton
- Benwell & Scotswood

Injuries (LI05)

2

Primary Fires (LI29)

37

Firework Related
Primary Fires (LI29)

2

Firefighter Attacks

5

Total Number of Fires

231

Bonfire Period

Incidents between 1st November and 6th November

Deliberate Secondary
Fires (LI16)

177

Deliberate Refuse
Fires (LI18)

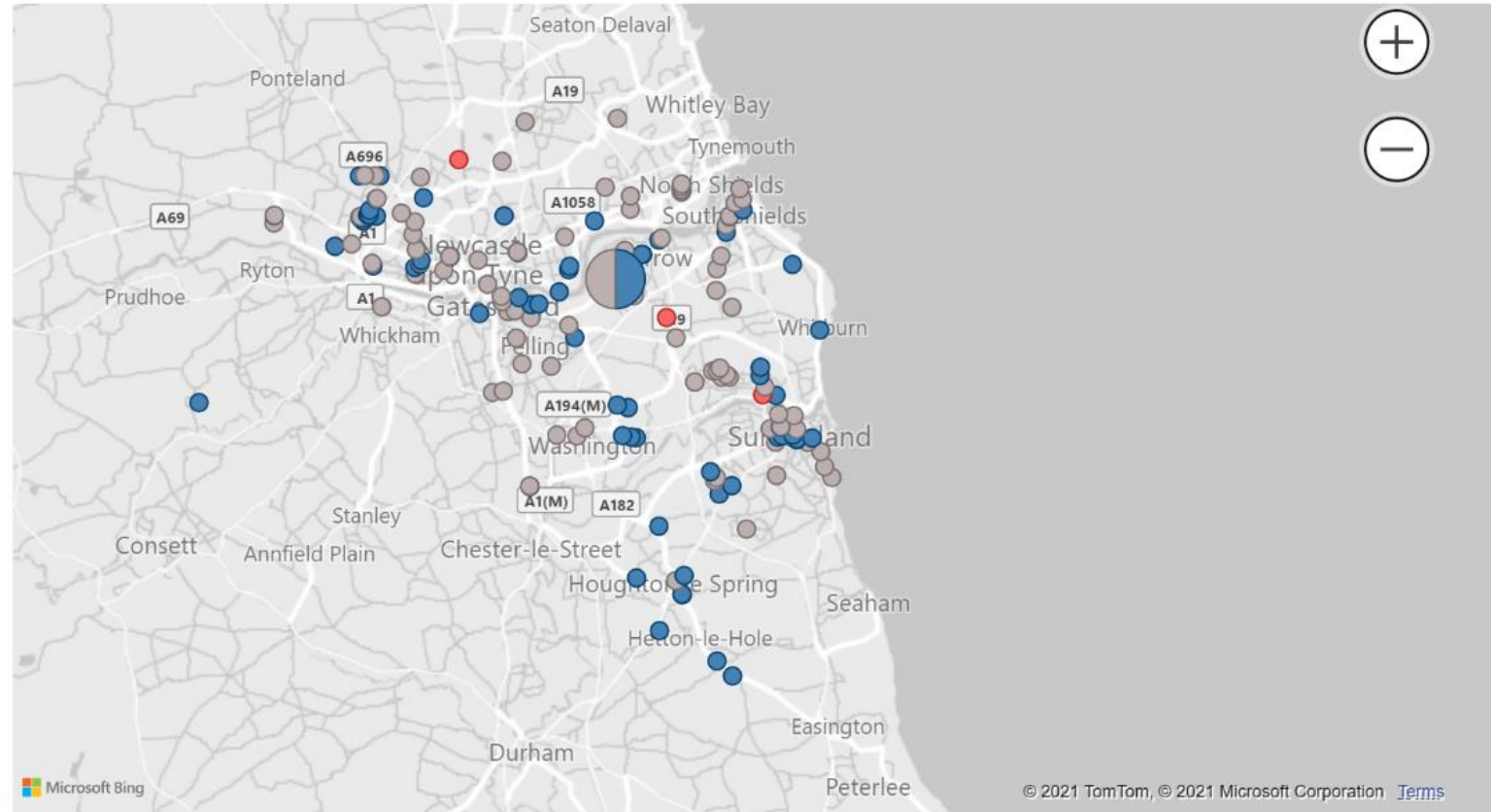
156

Wheelie Bin Fires

26

LI 16 Incident Heatmap by Fire Cause

● Deliberate - others property ● Deliberate - own property ● Deliberate - unknown owner



Fiscal Year

- 2021/2022
- 2020/2021
- 2019/2020
- 2018/2019

District

- Gateshead
- Newcastle
- North Tyneside
- South Tyneside
- Sunderland

Station

- Select all
- Birtley (W)
- Byker (F)
- Chopwell (Z)
- Farringdon (Q)
- Gateshead (V)
- Gosforth (E)
- Hebburn (T)
- Marlev Park (M)

Ward

- Select all
- Arthur's Hill
- Barnes
- Battle Hill
- Beacon and Bents
- Bede
- Benton
- Benwell & Scotswood

Bonfire Period

Incidents between 1st November and 6th November

Injuries (LI05)

Victim Count	Same Period Last Year	% Change
2	5	-60.0 %

Deliberate Secondary Fires (LI16)

Incident Count	Same Period Last Year	% Change
177	203	-12.8 %

Total Incidents

Incident Count	Same Period Last Year	Difference	% Change
436	462	-26	-5.6 %

Primary Fires (LI29)

Incident Count	Same Period Last Year	% Change
37	36	2.8 %

Firework Related Primary Fires (LI29)

Incident Count	Same Period Last Year	% Change
2	3	-33.3 %

Total Incidents on 5th November

Incident Count	Same Period Last Year	Difference	% Change
182	175	7	4.0 %

Firefighter Attack

Incident Count	Same Period Last Year	% Change
5	4	25.0 %

Wheelie Bin Fires

Incident Count	Same Period Last Year	% Change
26	37	-29.7 %

Deliberate Refuse Fires (LI18)

Incident Count	Same Period Last Year	% Change
156	190	-17.9 %

Firework Related Primary Fires on 5th November

Incident Count	Same Period Last Year	% Change
1	1	0.0 %

Fiscal Year

- 2021/2022
- 2020/2021
- 2019/2020
- 2018/2019

District

- Gateshead
- Newcastle
- North Tyneside
- South Tyneside
- Sunderland

Station

- Select all
- Birtley (W)
- Byker (F)
- Chopwell (Z)
- Farringdon (Q)
- Gateshead (V)
- Gosforth (E)
- Hebburn (T)
- Marlev Park (M)

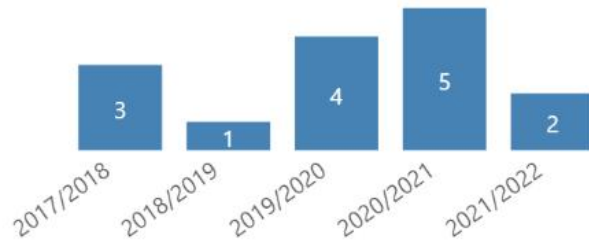
Ward

- Select all
- Arthur's Hill
- Barnes
- Battle Hill
- Beacon and Bents
- Bede
- Benton
- Benwell & Scotswood

Bonfire Period

Incidents between 1st November and 6th November

Injuries (LI05)



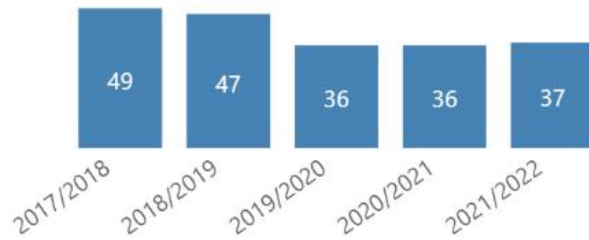
Firefighter Attacks



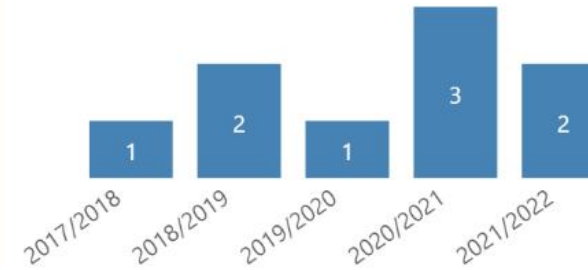
Deliberate Refuse Fires (LI18)



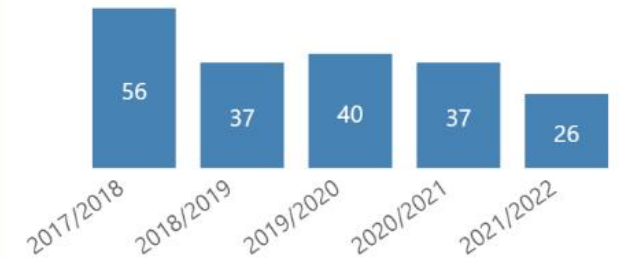
Primary Fires (LI29)



Firework Related Primary Fires (LI29)



Wheelie Bin Fires



Deliberate Secondary Fires (LI16)



Click here to see Number of Calls Per Day



Total Incidents (LI32)

Fiscal Year	1	2	3	4	5	6	Total
2021/2022	42	40	34	42	182	96	436
2020/2021	38	22	53	86	175	88	462
2019/2020	42	62	44	42	163	71	424
2018/2019	43	50	53	86	190	134	556
Total	210	248	250	361	948	529	2546