



Sunderland Coalfields LMAPS Report

Contents

The following data set contains general information relating to fire incidents/ASB fires in this reporting area. This is for public information and sharing for the purposes of reducing ASB and fire crime.

Primary fires include all fires in buildings, vehicles and outdoor structures or any fire involving casualties, rescues, or fires attended by five or more appliances. Secondary fires include refuse, bin, derelict vehicle fires and grass fires. A secondary fire does not involve casualties or rescues.

Please note: The dashboards are interactive, and you need to select the date range from the "Date Range" slicer located in the top left of the dashboard. Once selected, this will sync through to the rest of the dashboard pages. The data shown in the visuals ONLY relate to the date range specified.

Please note that the attached dataset may contain personal data. This data should not be used for anything other than its intended purpose / audience, and should not be re-circulated without permission of TWFRS.

Tyne and Wear Fire and Rescue Authority are responsible for the gathering, storing and processing of data. In order to ensure that the data is accurate and represents a true reflection of our performance we consistently monitor and scrutinise the data through a process of validation.

The information provided in this summary has been obtained from the Incident Recording System (IRS) and is correct AS AT 09:00hrs of the day the following dashboards are viewed.

Please note:

Some incident data may be subject to change, also some incidents may not appear in the report at the time of production. If you have any queries regarding the data included in this document please do not hesitate to contact us. We would also be grateful for any suggestions, comments and feedback, please feel free to contact a member of the Data and Information Team:

Email: DI.workload@twfire.gov.uk

Address: Data and Information Team
Strategic Planning and Corporate Communications
Tyne and Wear Fire and Rescue and Service
Service Headquarters
Nissan Way
Barmston Mere
Sunderland
SR5 3QY

Date Range

4/1/2021

9/30/2021

Incidents
In Time
Frame

7

Same
Period Last
Year

11

% Change

-36.36 %

LI 14- Number of deliberate primary fires excluding road vehicles

Incident Reference	Date	Time	Station Name	District Name	Ward Name	Property Hierarchy
49024007	9/29/2021	02:35:46	Rainton Bridge (H)	Sunderland	Houghton	Building/Dwelling/Purpose Built Flat/Maisonette - multiple occupancy
49023568	9/25/2021	06:27:34	Washington (S)	Sunderland	Shiney Row	Building/Dwelling/Bungalow - single occupancy
49016353	7/10/2021	11:04:13	Rainton Bridge (H)	Sunderland	Copt Hill	Building/Dwelling/Bungalow - single occupancy
49007604	4/10/2021	01:03:56	Rainton Bridge (H)	Sunderland	Hetton	Building/Dwelling/House - single occupancy
49007650	4/10/2021	17:22:46	Farringdon (O)	Sunderland	Shiney Row	Outdoor/Grasland, woodland and crops/Stacked/baled crop (incl...

Ward Breakdown

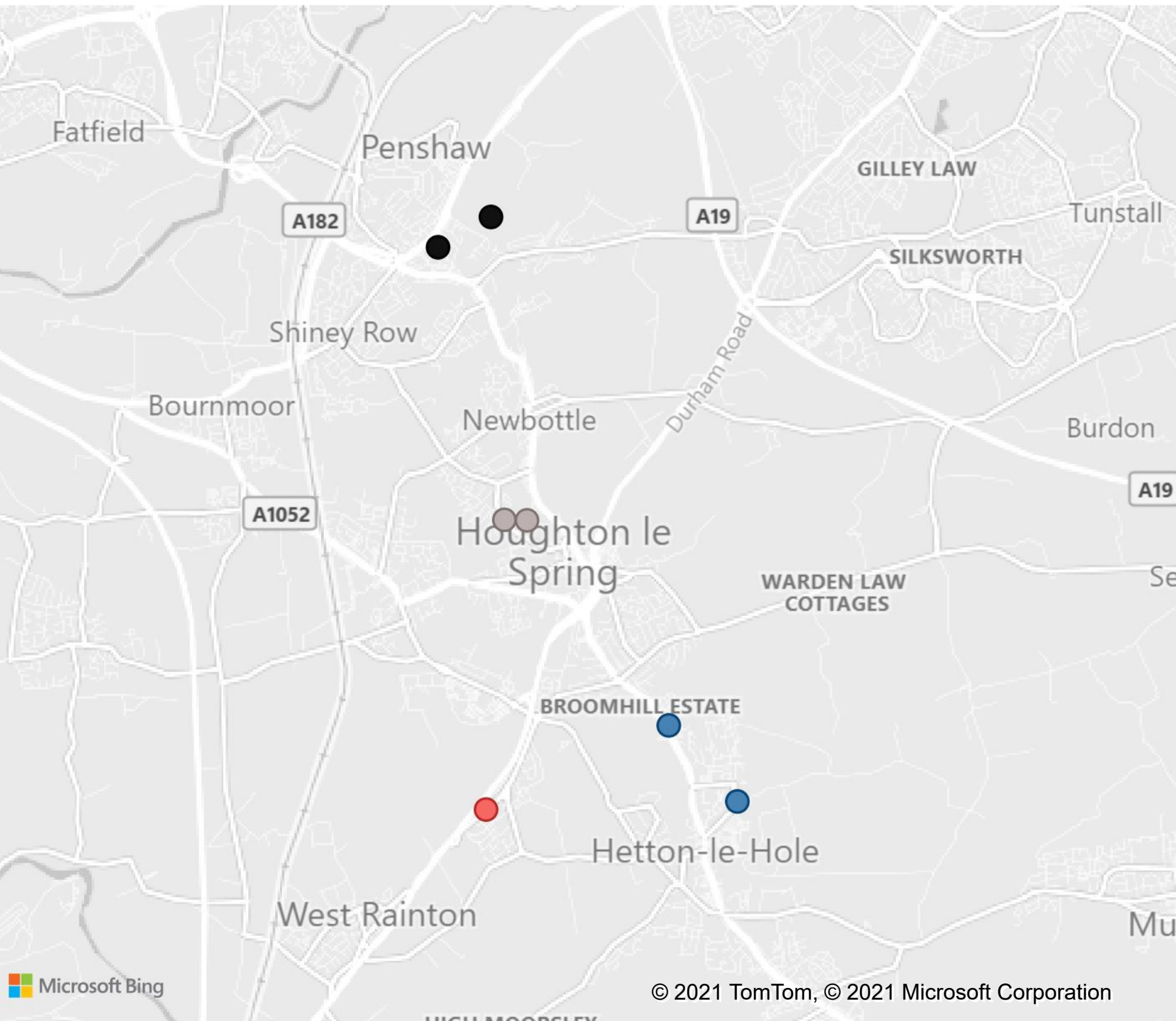
Ward Name	Incident Count
Copt Hill	2
Houghton	2
Shiney Row	2
Hetton	1
Total	7

Property Type Breakdown

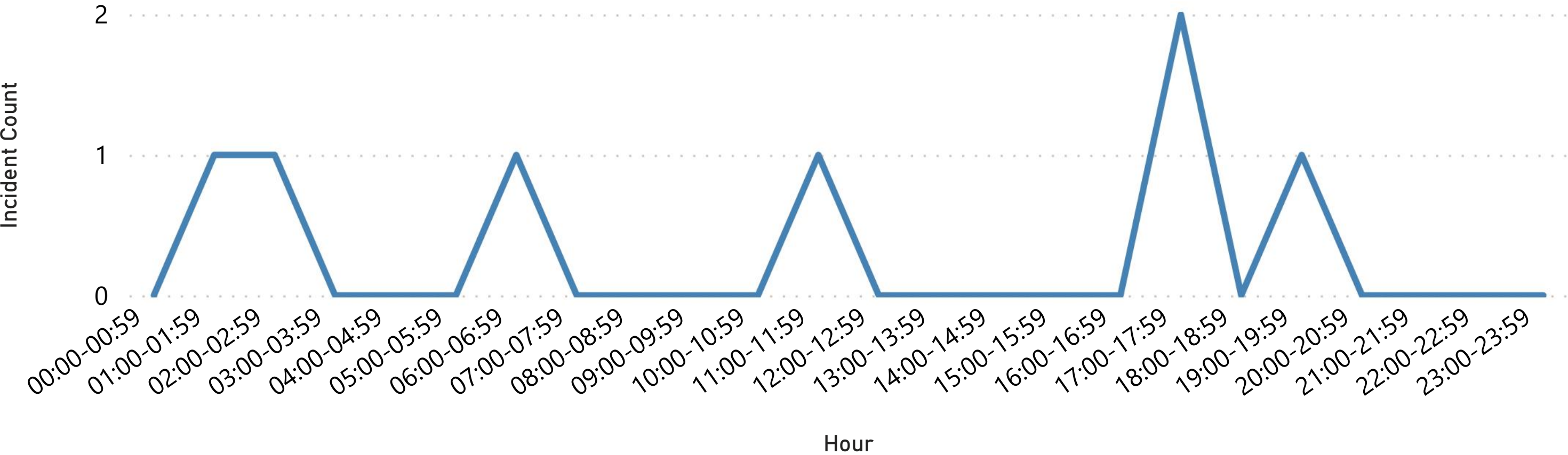
Property Level 4	Incident Count
Bungalow - single occupancy	2
Other private non-residential building	2
House - single occupancy	1
Purpose Built Flat/Maisonette - multiple occupancy	1
Total	7

Incident Heatmap by Ward

Copt Hill Hetton Houghton Shiney Row



Incident Count Time Of Day



Date Range

4/1/2021

9/30/2021

Incidents
In Time
Frame

Same
Period Last
Year

% Change

27

26

3.85 %

LI 15- Number of deliberate primary road vehicle fires

Incident Reference	Date	Time	Station Name	District Name	Ward Name	Property Hierarchy
49024073	9/29/2021	22:24:32	Rainton Bridge (H)	Sunderland	Hetton	Road Vehicle/Car
49024077	9/29/2021	22:32:49	Rainton Bridge (H)	Sunderland	Hetton	Road Vehicle/Car
49023549	9/25/2021	01:32:02	Rainton Bridge (H)	Sunderland	Hetton	Road Vehicle/Car
49022458	9/14/2021	00:37:45	Rainton Bridge (H)	Sunderland	Hetton	Road Vehicle/Multiple Vehicles
49022050	9/10/2021	02:09:48	Rainton Bridge (H)	Sunderland	Copt Hill	Road Vehicle/Car

Ward Breakdown

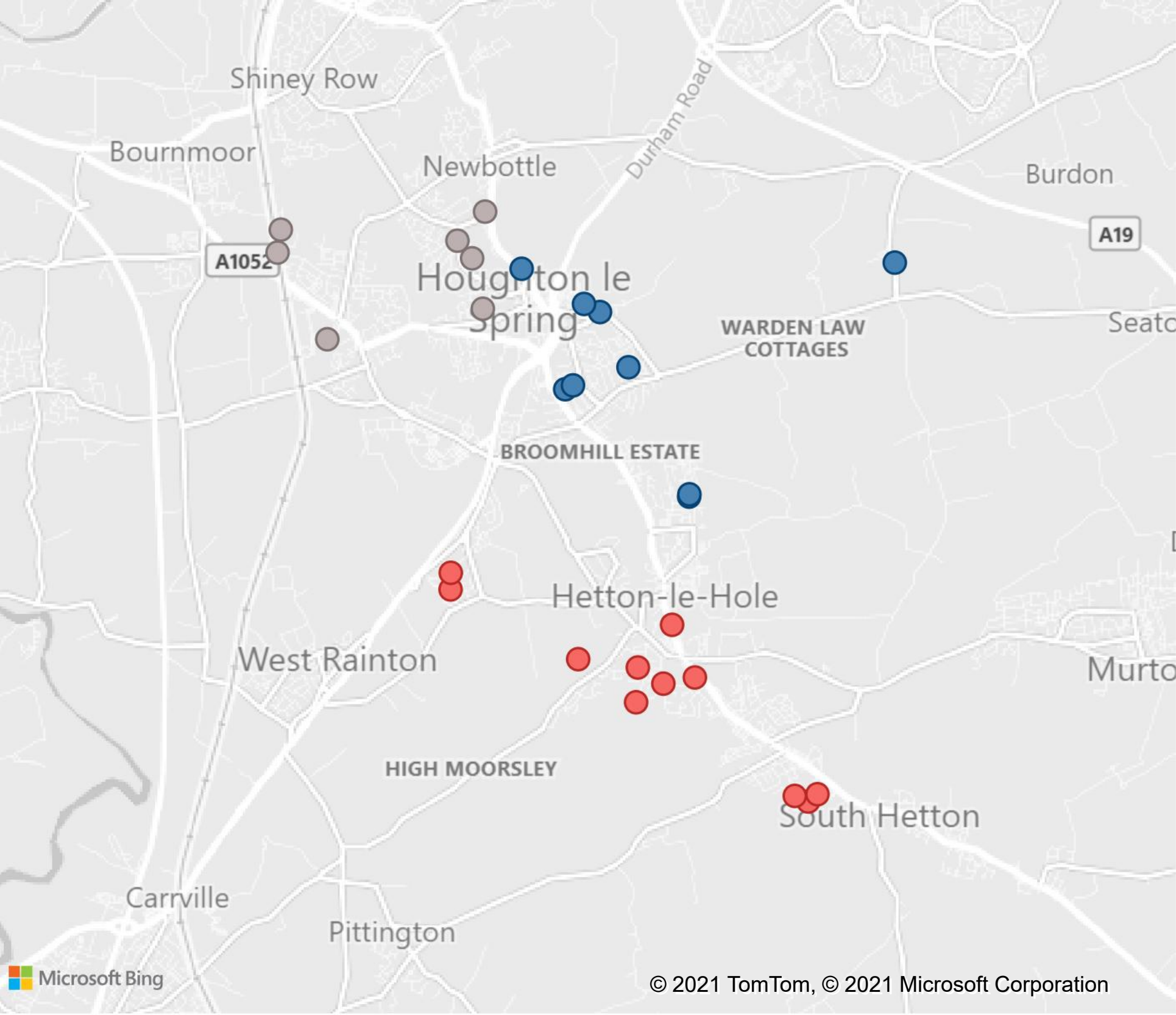
Ward Name	Incident Count
Hetton	11
Copt Hill	9
Houghton	7
Shiney Row	0
Total	27

Property Type Breakdown

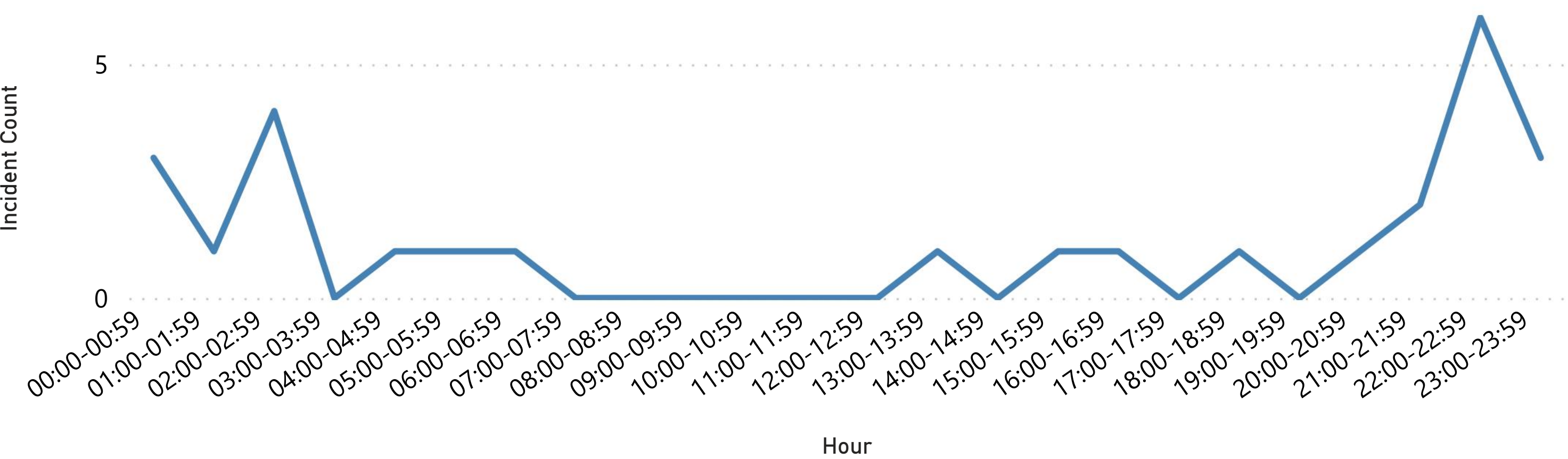
Property Level 3	Incident Count
Car	17
Caravan unspecified	2
Motorcycle	2
Multiple Vehicles	2
Van	2
Total	27

Incident Heatmap by Ward

Copt Hill Hetton Houghton



Incident Count Time Of Day



Date Range

4/1/2021

9/30/2021

Incidents In Time Frame

125

Same Period Last Year

139

% Change

-10.07 %

LI 16- Number of deliberate secondary fires

Incident Reference	Date	Time	Station Name	District Name	Ward Name	Property Hierarchy
49024084	9/30/2021	00:00:49	Rainton Bridge (H)	Sunderland	Hetton	Outdoor/Outdoor structures/Wheelie Bin
49023921	9/27/2021	20:34:20	Rainton Bridge (H)	Sunderland	Hetton	Outdoor/Other outdoors (including land)/Loose refuse (incl in garden
49023736	9/26/2021	16:13:49	Rainton Bridge (H)	Sunderland	Hetton	Outdoor/Grassland, woodland and crops/Tree scrub (includes single
49023810	9/26/2021	19:32:51	Rainton Bridge (H)	Sunderland	Houghton	Outdoor/Grassland, woodland and crops/Tree scrub (includes single
49023525	9/24/2021	19:43:40	Rainton Bridge (H)	Sunderland	Hetton	Outdoor/Grassland, woodland and crops/Straw/stubble burning

Ward Breakdown

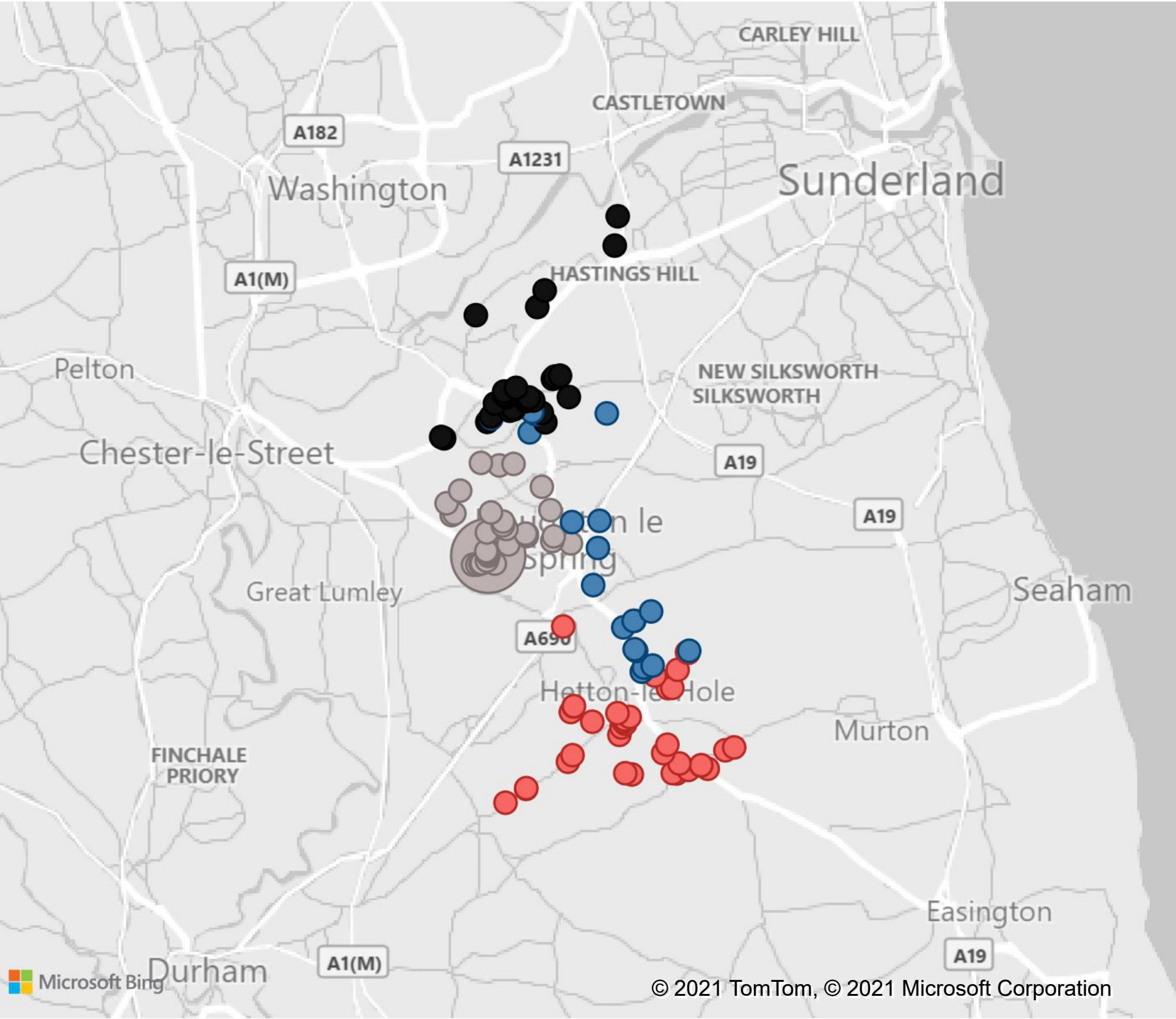
Ward Name	Incident Count
Hetton	37
Houghton	37
Shiney Row	31
Copt Hill	20
Total	125

Property Type Breakdown

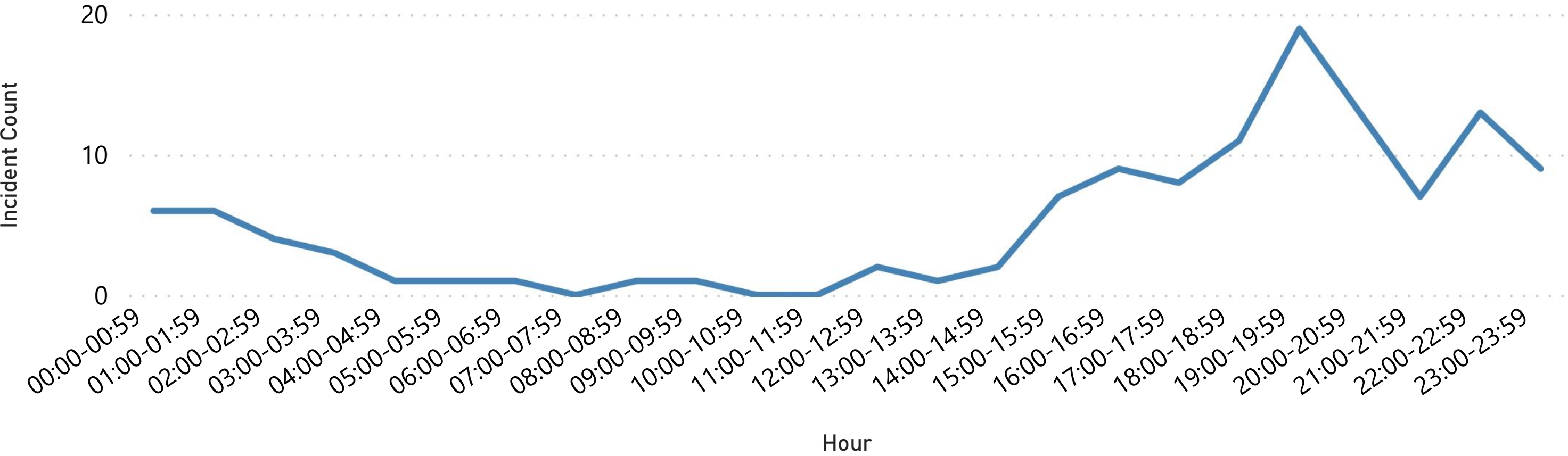
Property Level 4	Incident Count
Loose refuse (incl in garden)	71
Small refuse/rubbish/recycle container (excluding wheelie bin)	10
Tree scrub (includes single trees not in garden)	10
Total	125

Incident Heatmap by Ward

Copt Hill Hetton Houghton Shiney Row



Incident Count Time Of Day



Date Range

4/1/2021

9/30/2021

Incidents In Time Frame

159

Same Period Last Year

176

% Change

-9.66 %

LI 33- Number of Deliberate Fires

Incident Reference	Date	Time	Station Name	District Name	Ward Name	Property Hierarchy
49024084	9/30/2021	00:00:49	Rainton Bridge (H)	Sunderland	Hetton	Outdoor/Outdoor structures/Wheelie Bin
49024007	9/29/2021	02:35:46	Rainton Bridge (H)	Sunderland	Houghton	Building/Dwelling/Purpose Built Flat/Maisonette - multiple occupanc
49024073	9/29/2021	22:24:32	Rainton Bridge (H)	Sunderland	Hetton	Road Vehicle/Car
49024077	9/29/2021	22:32:49	Rainton Bridge (H)	Sunderland	Hetton	Road Vehicle/Car
49023921	9/27/2021	20:34:20	Rainton Bridge (H)	Sunderland	Hetton	Outdoor/Other outdoors (including land)/Loose refuse (incl in garden)

Ward Breakdown

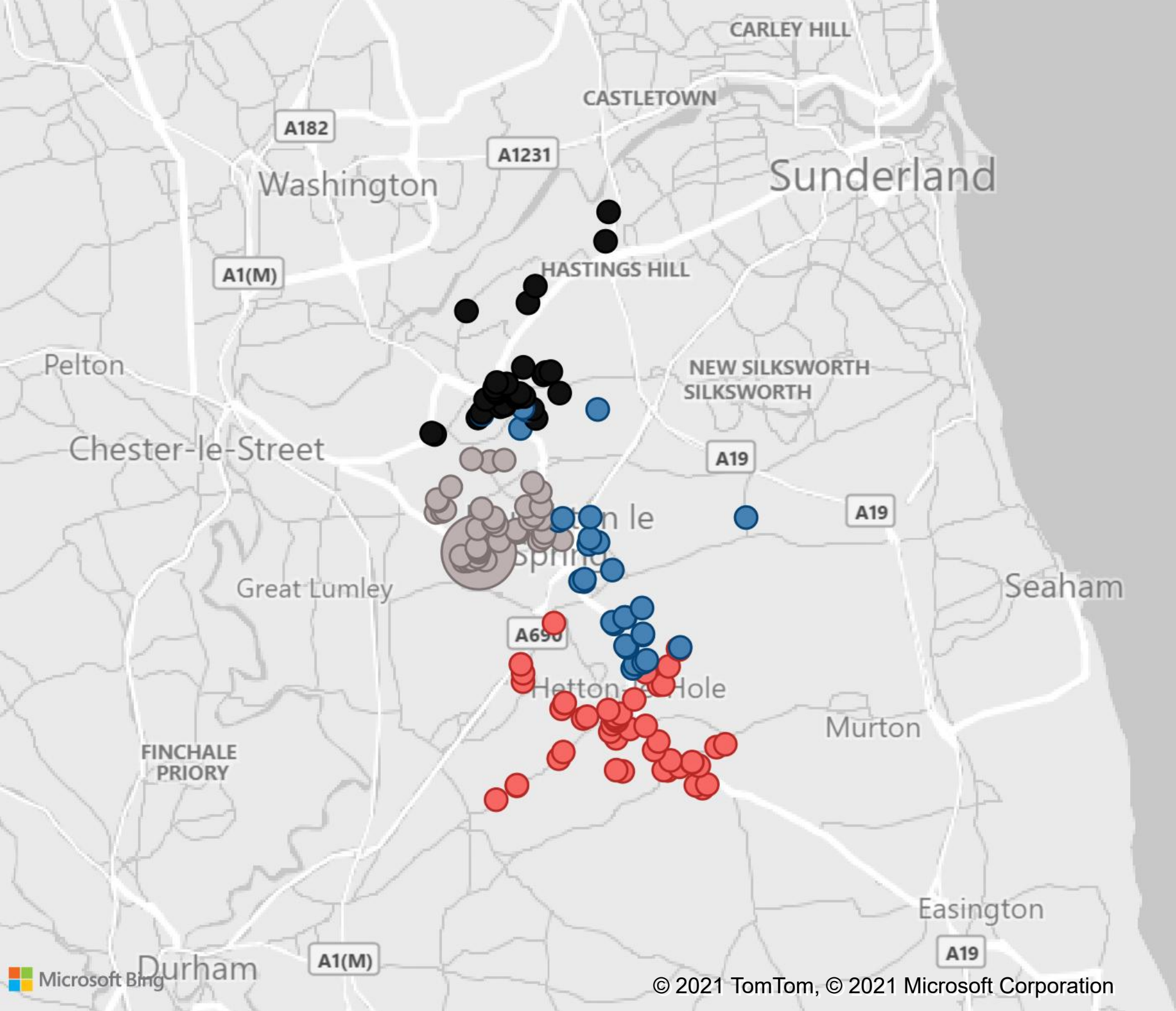
Ward Name	Incident Count
Hetton	49
Houghton	46
Shiney Row	33
Copt Hill	31
Total	159

Property Type Breakdown

Property Level 4	Incident Count
Loose refuse (incl in garden)	71
Small refuse/rubbish/recycle container (excluding wheelie bin)	10
Tree scrub (includes single trees not in garden)	10
Total	131

Incident Heatmap by Ward

Copt Hill Hetton Houghton Shiney Row



Incident Count Time Of Day

