



Sunderland West LMAPS Report

Contents

The following data set contains general information relating to fire incidents/ASB fires in this reporting area. This is for public information and sharing for the purposes of reducing ASB and fire crime.

Primary fires include all fires in buildings, vehicles and outdoor structures or any fire involving casualties, rescues, or fires attended by five or more appliances. Secondary fires include refuse, bin, derelict vehicle fires and grass fires. A secondary fire does not involve casualties or rescues.

Please note: The dashboards are interactive, and you need to select the date range from the "Date Range" slicer located in the top left of the dashboard. Once selected, this will sync through to the rest of the dashboard pages. The data shown in the visuals ONLY relate to the date range specified.

Please note that the attached dataset may contain personal data. This data should not be used for anything other than its intended purpose / audience, and should not be re-circulated without permission of TWFRS.

Tyne and Wear Fire and Rescue Authority are responsible for the gathering, storing and processing of data. In order to ensure that the data is accurate and represents a true reflection of our performance we consistently monitor and scrutinise the data through a process of validation.

The information provided in this summary has been obtained from the Incident Recording System (IRS) and is correct AS AT 09:00hrs of the day the following dashboards are viewed.

Please note:

Some incident data may be subject to change, also some incidents may not appear in the report at the time of production. If you have any queries regarding the data included in this document please do not hesitate to contact us. We would also be grateful for any suggestions, comments and feedback, please feel free to contact a member of the Data and Information Team:

Email: DI.workload@twfire.gov.uk

Address: Data and Information Team
Strategic Planning and Corporate Communications
Tyne and Wear Fire and Rescue and Service
Service Headquarters
Nissan Way
Barmston Mere
Sunderland
SR5 3QY

Date Range

4/1/2021

9/30/2021

Incidents
In Time
Frame

Same
Period Last
Year

% Change

4

4

0.00 %

LI 14- Number of deliberate primary fires excluding road vehicles

Incident Reference	Date	Time	Station Name	District Name	Ward Name	Property Hierarchy
49019683	8/16/2021	19:35:29	Sunderland Central (N)	Sunderland	Pallion	Building/Non Residential/Other private non-residential building
49016856	7/16/2021	20:28:18	Farringdon (Q)	Sunderland	St Chad's	Building/Non Residential/Entertainment and culture/Sport and So
49011654	5/19/2021	04:58:26	Sunderland Central (N)	Sunderland	Pallion	Building/Dwelling/House - single occupancy
49009957	4/28/2021	04:42:16	Sunderland Central (N)	Sunderland	Barnes	Building/Non Residential/Private garage

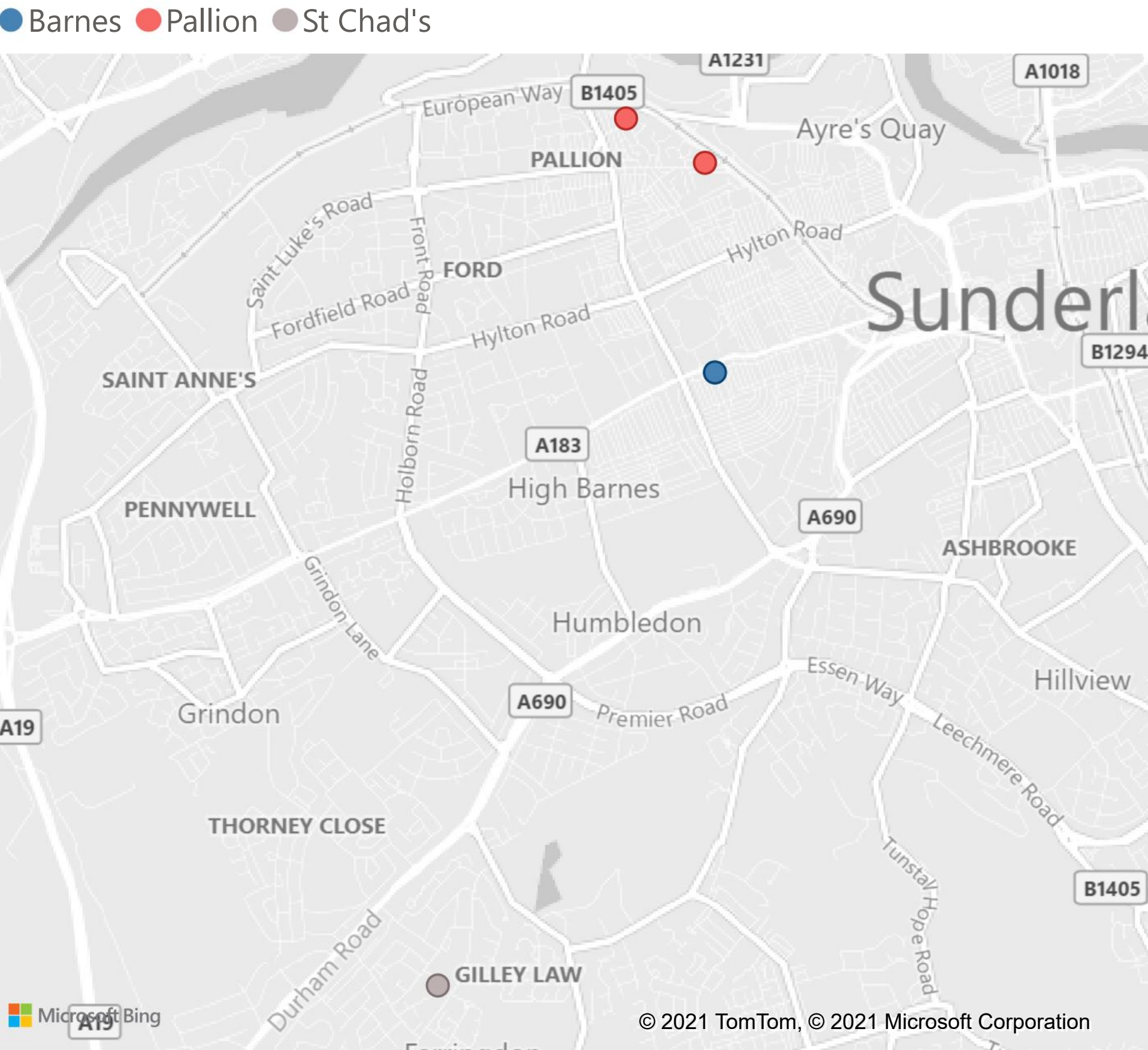
Ward Breakdown

Ward Name	Incident Count
Pallion	2
Barnes	1
St Chad's	1
Sandhill	0
Silksworth	0
Total	4

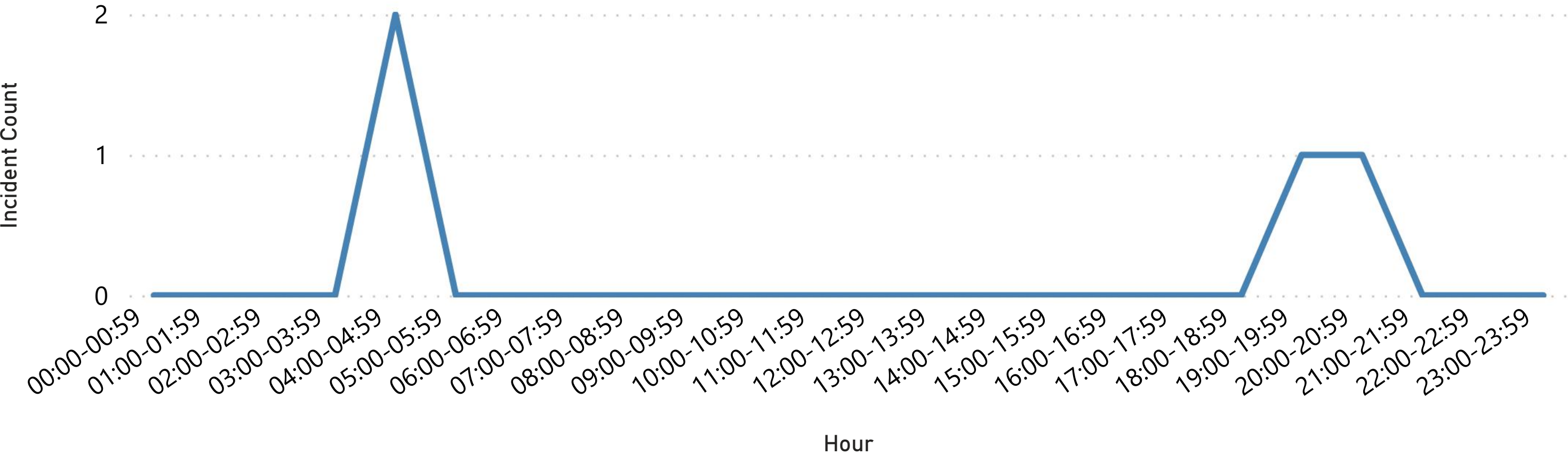
Property Type Breakdown

Property Level 4	Incident Count
Entertainment and culture	1
House - single occupancy	1
Other private non-residential building	1
Private garage	1
Total	4

Incident Heatmap by Ward



Incident Count Time Of Day



Date Range

4/1/2021

9/30/2021

Incidents
In Time
Frame

11

Same
Period Last
Year

23

% Change

-52.17 %

LI 15- Number of deliberate primary road vehicle fires

Incident Reference	Date	Time	Station Name	District Name	Ward Name	Property Hierarchy
49023197	9/21/2021	19:11:13	Farringdon (Q)	Sunderland	St Anne's	Road Vehicle/Motorcycle
49022272	9/12/2021	09:13:23	Farringdon (Q)	Sunderland	Silksworth	Road Vehicle/Van
49019805	8/18/2021	00:06:36	Farringdon (Q)	Sunderland	St Chad's	Road Vehicle/Car
49019478	8/14/2021	00:32:52	Sunderland Central (N)	Sunderland	Pallion	Road Vehicle/Van
49018687	8/4/2021	23:28:04	Farringdon (Q)	Sunderland	St Chad's	Road Vehicle/Motorcycle

Ward Breakdown

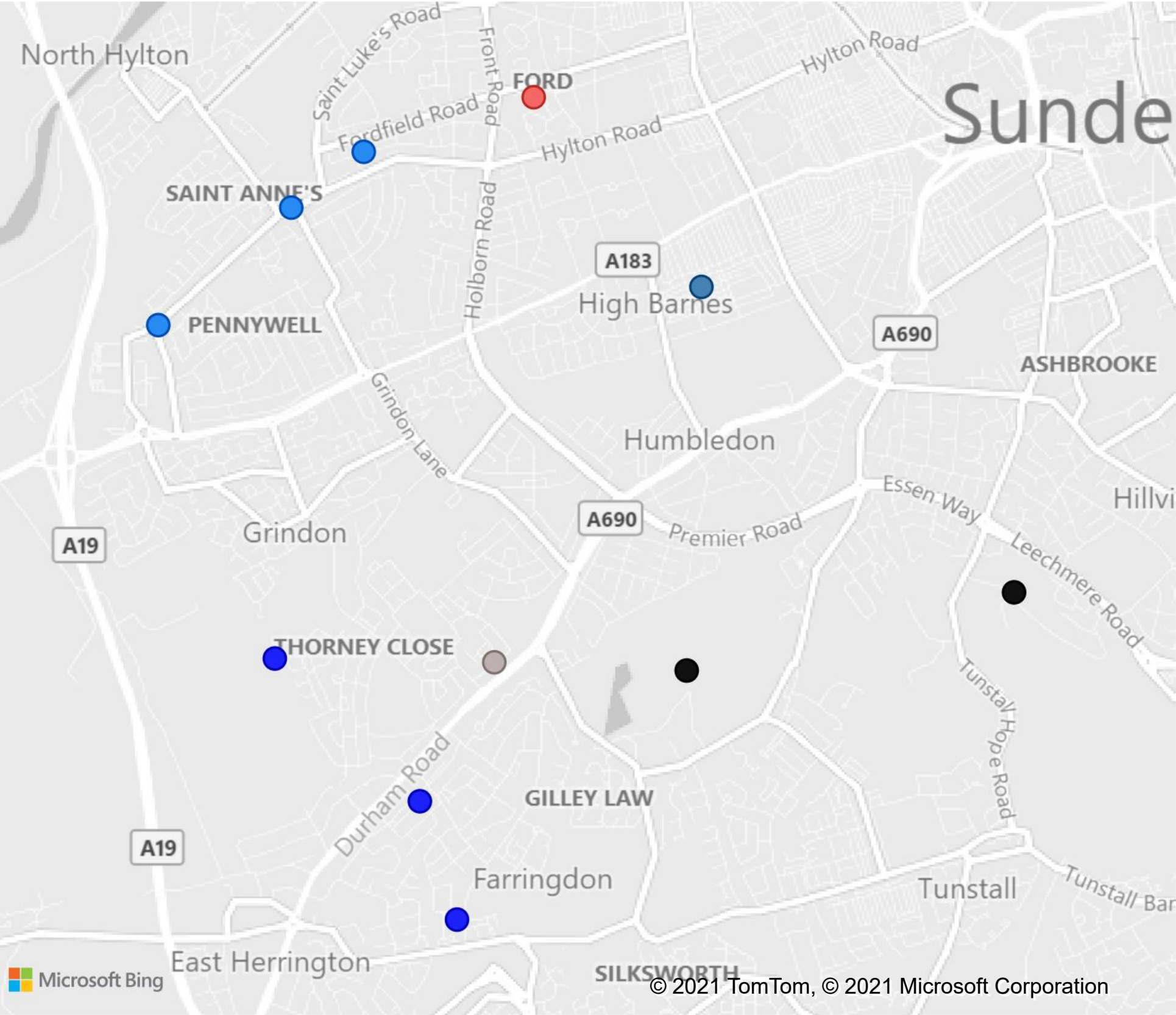
Ward Name	Incident Count
St Anne's	3
St Chad's	3
Silksworth	2
Barnes	1
Pallion	1
Total	11

Property Type Breakdown

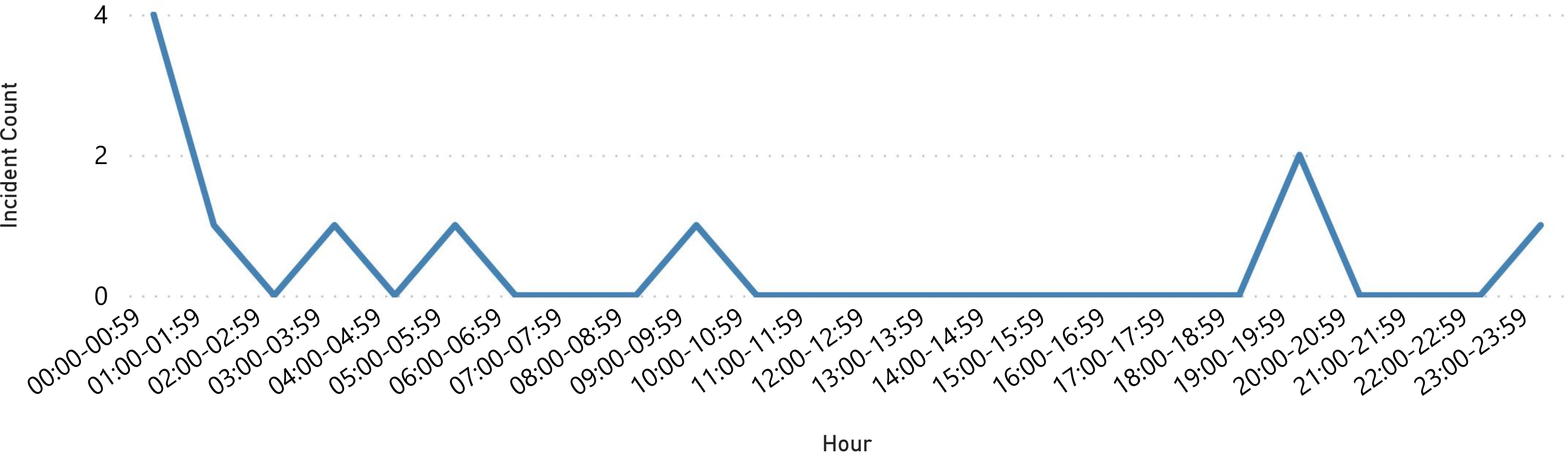
Property Level 3	Incident Count
Car	6
Motorcycle	3
Van	2
Total	11

Incident Heatmap by Ward

Barnes Pallion Sandhill Silksworth St Anne's St Chad's



Incident Count Time Of Day



Date Range

4/1/2021

9/30/2021

Incidents
In Time
Frame

Same
Period Last
Year

% Change

175

136

28.68 %

LI 16- Number of deliberate secondary fires

Incident Reference	Date	Time	Station Name	District Name	Ward Name	Property Hierarchy
49024157	9/30/2021	21:26:30	Farringdon (Q)	Sunderland	Pallion	Outdoor/Outdoor structures/Refuse/rubbish tip
49023714	9/26/2021	14:18:12	Farringdon (Q)	Sunderland	Sandhill	Outdoor/Grassland, woodland and crops/Grassland, pasture, gra
49023770	9/26/2021	16:53:01	Farringdon (Q)	Sunderland	Sandhill	Outdoor/Other outdoors (including land)/Loose refuse (incl in ga
49023606	9/25/2021	15:42:41	Sunderland Central (N)	Sunderland	Barnes	Outdoor/Grassland, woodland and crops/Grassland, pasture, gra
49023653	9/25/2021	19:56:29	Farringdon (Q)	Sunderland	Sandhill	Outdoor/Other outdoors (including land)/Loose refuse (incl in g

Ward Breakdown

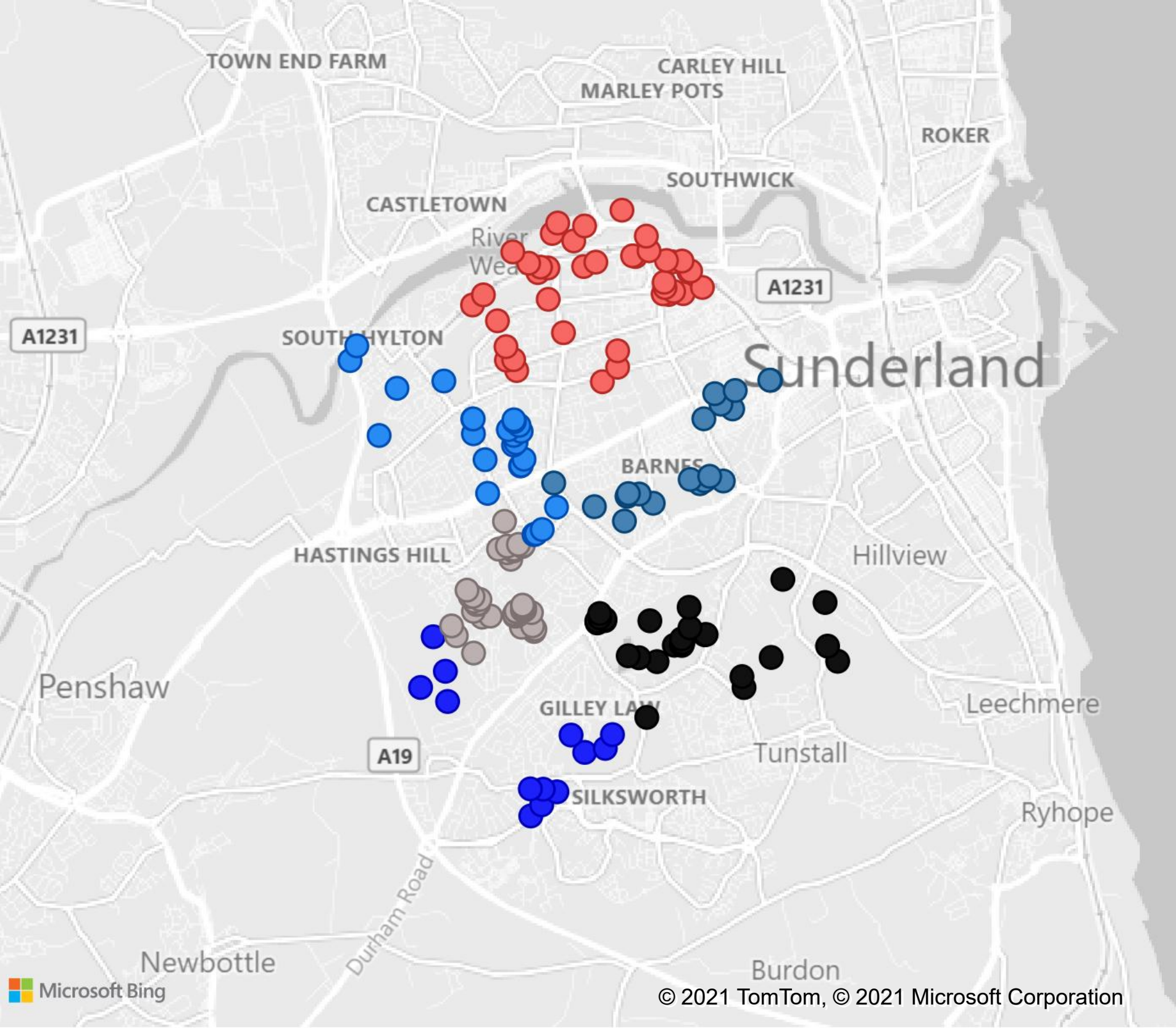
Ward Name	Incident Count
Sandhill	47
Pallion	40
Silksworth	30
St Anne's	25
Barnes	20
Total	175

Property Type Breakdown

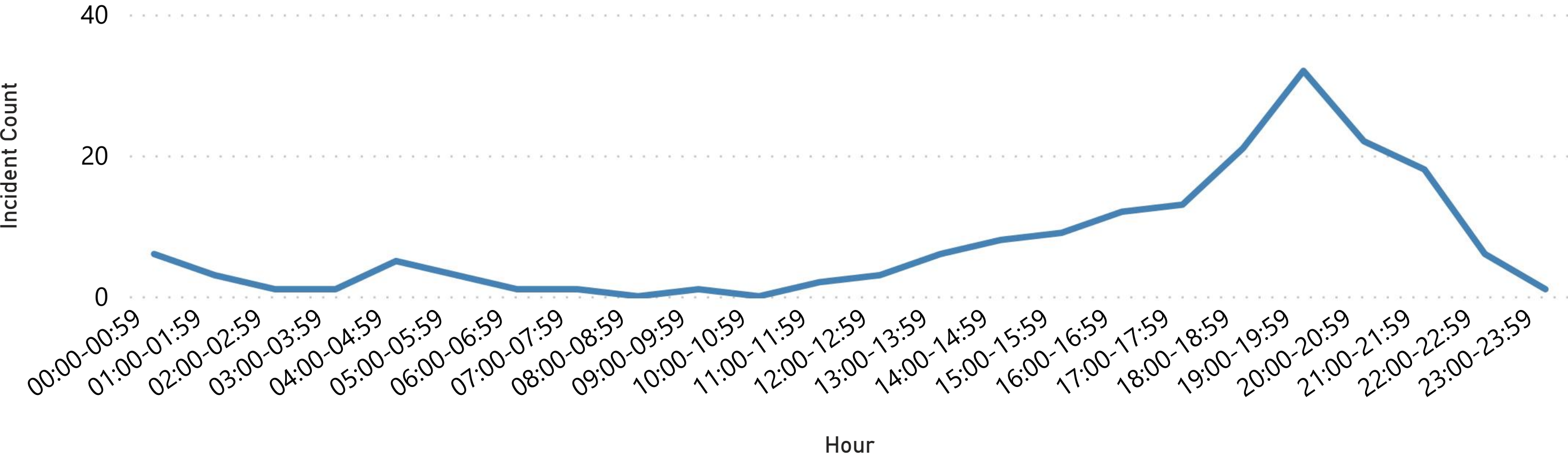
Property Level 4	Incident Count
Loose refuse (incl in garden)	56
Grassland, pasture, grazing etc	30
Tree scrub (includes single trees not in garden)	22
Small refuse/rubbish/recycle container (excluding subsoil bins)	15
Total	175

Incident Heatmap by Ward

Barnes Pallion Sandhill Silksworth St Anne's St Chad's



Incident Count Time Of Day



Date Range

4/1/2021

9/30/2021

Incidents In Time Frame

190

Same Period Last Year

163

% Change

16.56 %

LI 33- Number of Deliberate Fires

Incident Reference	Date	Time	Station Name	District Name	Ward Name	Property Hierarchy
49024157	9/30/2021	21:26:30	Farringdon (Q)	Sunderland	Pallion	Outdoor/Outdoor structures/Refuse/rubbish tip
49023714	9/26/2021	14:18:12	Farringdon (Q)	Sunderland	Sandhill	Outdoor/Grassland, woodland and crops/Grassland, pasture, gra
49023770	9/26/2021	16:53:01	Farringdon (Q)	Sunderland	Sandhill	Outdoor/Other outdoors (including land)/Loose refuse (incl in ga
49023606	9/25/2021	15:42:41	Sunderland Central (N)	Sunderland	Barnes	Outdoor/Grassland, woodland and crops/Grassland, pasture, gra
49023653	9/25/2021	19:56:29	Farringdon (Q)	Sunderland	Sandhill	Outdoor/Other outdoors (including land)/Loose refuse (incl in g

Ward Breakdown

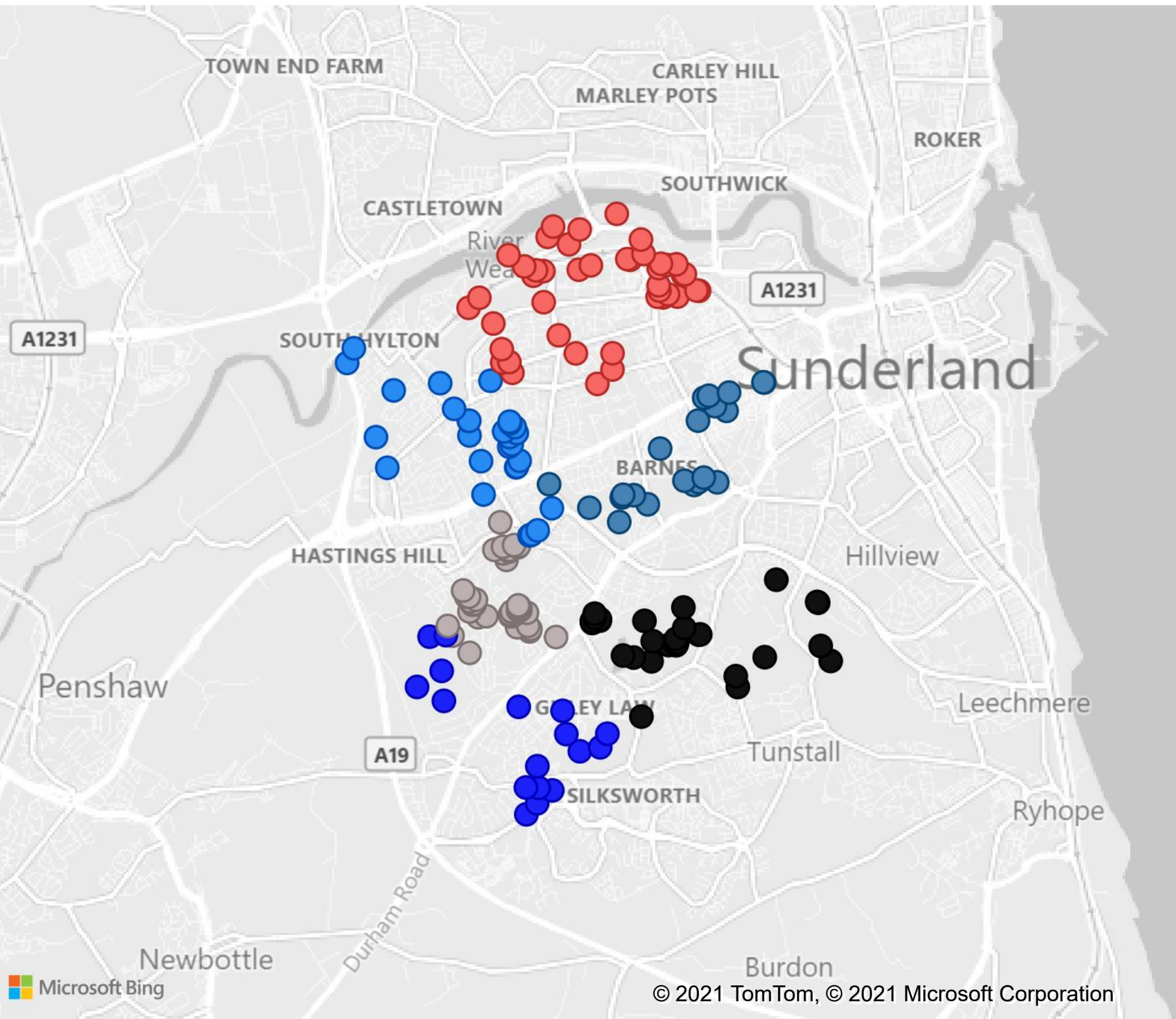
Ward Name	Incident Count
Sandhill	48
Pallion	43
Silksworth	32
St Anne's	28
Barnes	22
Total	190

Property Type Breakdown

Property Level 4	Incident Count
Loose refuse (incl in garden)	56
Grassland, pasture, grazing etc	30
Tree scrub (includes single trees not in garden)	22
Small refuse/rubbish/recycle container (excluding subsoil bins)	15
Total	179

Incident Heatmap by Ward

Barnes Pallion Sandhill Silksworth St Anne's St Chad's



Incident Count Time Of Day

