



Sunderland Coalfields Area Committee Report

01/04/2014 -31/05/2014

Data and Information Team

Author: Martin Woods

4^h June 2014

Data and Information Audit	
Data compiled by:	Martin Woods
Checked by:	Steve Webb
Data valid at:	04/06/2014
Approved for Publication	
Approved by:	Ross Hall
Date Approved by:	04/06/2014

Sunderland Coalfield LMAPS Area

The following report provides commentary on Sunderland Coalfields area incidents from 1st April 2014 to 31st May 2014

Some incident data may not be validated and therefore subject to change.

LI 2 Number of Deaths from all fires

No Deaths were recorded during the time frame of this report

LI 3 Number of injuries from accidental fires in dwelling (Excluding precautionary checks and first aid given at the scene)

There were no LI3 injuries in the Sunderland Coalfields Area over the report period.

There were no injuries in this area over the same period last year.

LI 4 Number of injuries from accidental fires in dwellings

There were no LI4 injuries over the report period.

There were no injuries in this area over the same period last year.

LI 8 Number of Accidental fires in dwellings

There were no LI8 injuries over the report period.

There was one LI8 incident in this area over the same period last year.

LI 14 Number of Deliberate primary fires (excluding road vehicles)

There were 5 deliberate property fires over the report period in the Coalfields Area.

There were also 5 incidents in this area during the same period last year.

Incident ref	Date and time	Building name	Street	Locality	Ward	Property level 4	General Notes
42006891	21/04/2014 06:16		QUEENSWAY	HOUGHTON-LE-SPRING	Copt Hill Ward	House - single occupancy	Bags of clothing had been put out by the owner for collection and were under the kitchen window these were set on fire and heat had cracked the kitchen window and melted the plastic pipe from the sink to the outside drain. The fire was out on arrival of FRS and a hose reel was used to cool the surrounding area which was also checked over using a TIC.
42007212	26/04/2014 02:47		KIRKLEA ROAD	HOUGHTON-LE-SPRING	Copt Hill Ward	Private Garden Shed	Garden shed no electrical supply; nobody had been in shed that day. Contents, gardening equipment, children's quad bike, garden furniture affected by fire.
42007601	03/05/2014 17:56		KINGSTON MEWS	SHINEY ROW	Copt Hill Ward	Stacked/baled crop (incl manure heap)	LARGE PILE OF MANURE
42007910	08/05/2014 18:45	DUNNYS FARMHOUSE	LAWSON TERRACE	EASINGTON LANE	Hetton Ward	House - single occupancy	derelict farmhouse 25% ground floor DBF, 100% smoke damaged, FRS crews secured property, police attended, informed of risks, asked to trace owner, and inform them and request re-boarding of property.
42008158	13/05/2014 19:00		KINGSTON MEWS	SHINEY ROW	Copt Hill Ward	Stacked/baled crop (incl manure heap)	This was a pile of horse manure which had been ignited some time ago. TWFRS attended this location approximately 10 days ago according to the caller.

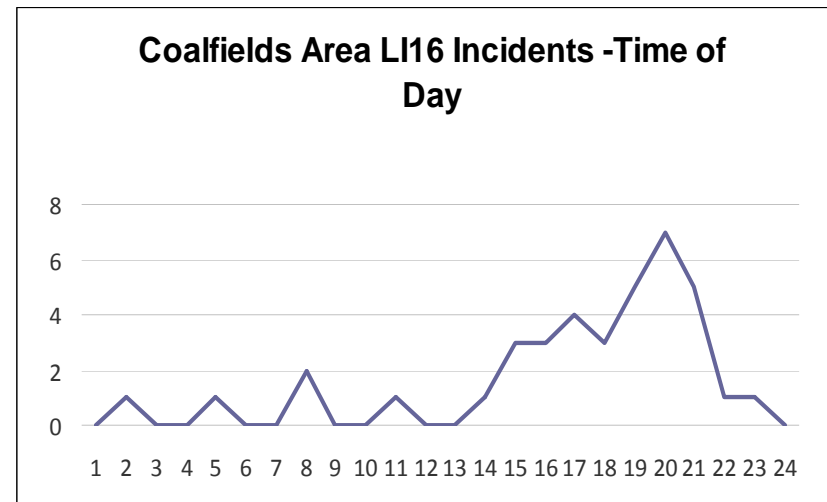
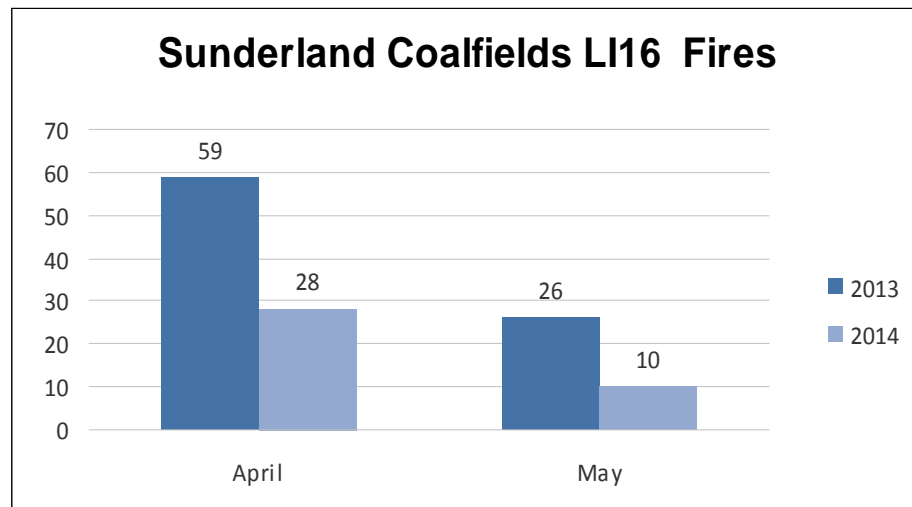
LI 15 Number of Deliberate primary road vehicle fires

There were 2 deliberate vehicle fires in this area over the report period – also 2 last year.

Incident ref	Date and time	Property level 3	Building name	Street	Locality	Ward	General Notes
42006593	17/04/2014 17:07	Motorcycle	CARAVAN PARK SUNNISIDE FARM	BRINKBURN CRESCENT	HOUGHTON-LE-SPRING	Houghton Ward	small motor scooter completely destroyed by fire, last remaining embers were extinguished on arrival and vehicle frame cooled by FRS
42007270	27/04/2014 23:28	Towing caravan elsewhere (not on tow)		FREEZEMOOR ROAD	NEW HERRINGTON INDUSTRIAL ESTATE	Shiney Row Ward	On arrival, 3 caravans and one box van well alight, slight damage via fire spread to window frame of building. Strong smell of petrol near box van indicated use of accelerant also burn patterns on exterior of van indicated petrol poured over exterior of van then ignited. Radiant heat generated caused caravans to ignite.

LI 16 Number of Deliberate secondary fires

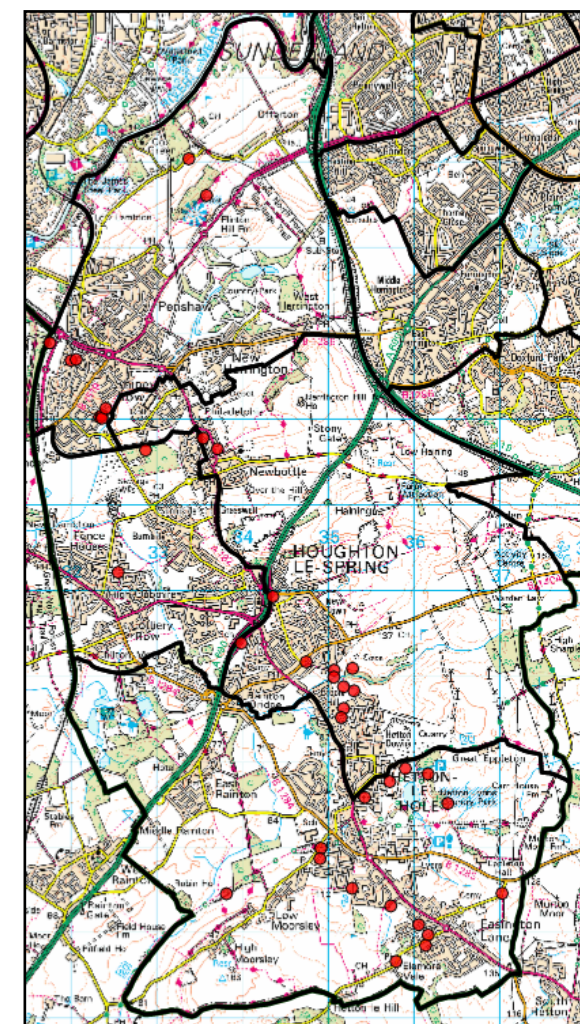
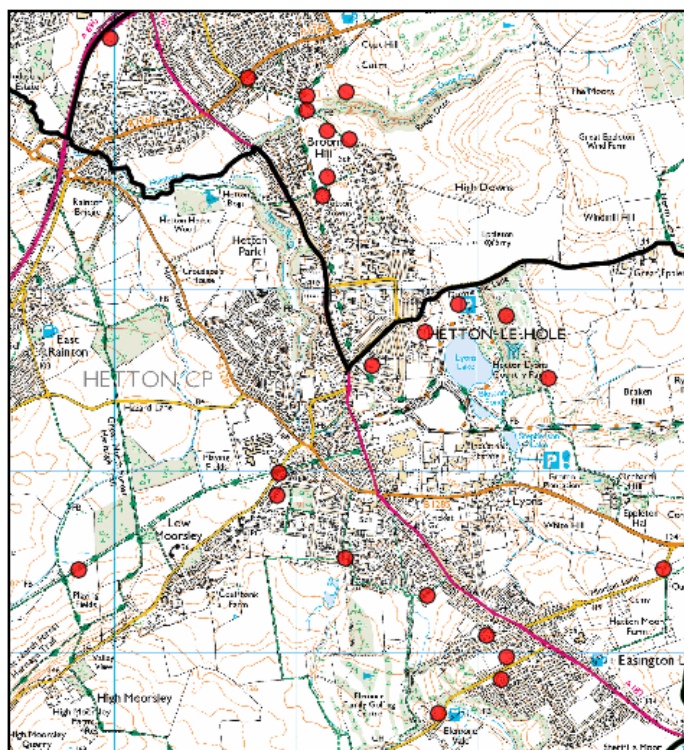
There have been 38 deliberate secondary fires in this area over the report period compared to 85 over the same period last year.



Property level 4	Total
Loose refuse (incl in garden)	18
Grassland, pasture, grazing etc	9
Scrub land	3
Small refuse/rubbish/recycle container (excluding wheelie bin)	2
Hedge	2
Tree scrub (includes single trees not in garden)	1
Wheelie Bin	1
Heathland or moorland	1
Other outdoor items including roadside furniture	1
Grand Total	38

Ward	Total
Hetton Ward	15
Copt Hill Ward	11
Shiney Row Ward	9
Houghton Ward	3
Grand Total	38

Licence Number – 100018966



Incident ref	Date and time	Property level 4	Building name	Street	Locality	Ward	General Notes
42005708	04/04/2014 21:00	Loose refuse (incl in garden)		MULBERRY WAY	HOUGHTON LE SPRING	Houghton Ward	
42005764	05/04/2014 18:03	Loose refuse (incl in garden)		ESKDALE STREET	HETTON-LE- HOLE	Hetton Ward	
42006030	10/04/2014 16:57	Grassland, pasture, grazing etc		GILLAS LANE	HOUGHTON LE SPRING	Copt Hill Ward	
42006041	10/04/2014 18:17	Grassland, pasture, grazing etc	HETTON PRIMARY SCHOOL	MOORSLEY ROAD	HETTON-LE- HOLE	Hetton Ward	
42006052	10/04/2014 20:33	Heathland or moorland		HETTON LYONS COUNTRY PARK		Hetton Ward	
42006120	11/04/2014 21:04	Loose refuse (incl in garden)		BORROWDALE STREET	HOUGHTON- LE-SPRING	Hetton Ward	
42006180	12/04/2014 20:07	Scrub land		WARDEN GROVE	HOUGHTON- LE-SPRING	Copt Hill Ward	
42006193	12/04/2014 22:09	Loose refuse (incl in garden)		HUNTER STREET	HOUGHTON- LE-SPRING	Shiney Row Ward	
42006246	13/04/2014 19:09	Loose refuse (incl in garden)		ROSS LEA	HOUGHTON- LE-SPRING	Shiney Row Ward	
42006362	14/04/2014 19:44	Tree scrub (includes single trees not in garden)		LEEOLME	HOUGHTON- LE-SPRING	Copt Hill Ward	
42006381	14/04/2014 21:23	Loose refuse (incl in garden)		FLETCHER TERRACE	PHILADELPHIA	Copt Hill Ward	
42006418	15/04/2014 14:29	Hedge		ELEMORE LANE	HOUGHTON- LE-SPRING	Hetton Ward	
42006431	15/04/2014 16:15	Grassland, pasture, grazing etc		ELEMORE LANE	HOUGHTON LE SPRING	Hetton Ward	
42006443	15/04/2014 19:42	Loose refuse (incl in garden)		LYTHAM GRANGE	HOUGHTON- LE-SPRING	Shiney Row Ward	
42006514	16/04/2014 16:21	Grassland, pasture, grazing etc		WEST VIEW	HOUGHTON- LE-SPRING	Houghton Ward	Grassland adjacent disused railway set on fire
42006702	18/04/2014 19:36	Grassland, pasture, grazing etc		DOWNS PIT LANE	HOUGHTON- LE-SPRING	Hetton Ward	Grassland adjacent to Hetton Lyons Park car park, near to Downs Pit Lane burning for approx. 50m.
42006732	19/04/2014 02:13	Grassland, pasture, grazing etc		MURTON LANE	HOUGHTON LE SPRING	Hetton Ward	
42006773	19/04/2014 17:16	Loose refuse (incl in garden)	SAINT MICHAELS ROMAN CATHOLIC CHURCH	DURHAM ROAD	HOUGHTON- LE-SPRING	Copt Hill Ward	
42006787	19/04/2014 20:40	Loose refuse (incl in garden)		DOWNS PIT LANE		Hetton Ward	small amount of loose rubbish including 1 tyre burning on waste

							ground.
42006814	20/04/2014 08:26	Loose refuse (incl in garden)	WEAR SIDE GOLF CLUB	OFFERTON VILLAGE		Shiney Row Ward	Household rubbish fly tipped and set alight.
42006815	20/04/2014 08:28	Other outdoor items including roadside furniture		ELEMORE LANE	EASINGTON LANE	Hetton Ward	
42006845	20/04/2014 17:13	Grassland, pasture, grazing etc	HOUGHTON GOLF COURSE	GILLAS LANE	HOUGHTON-LE-SPRING	Copt Hill Ward	
42006936	21/04/2014 17:37	Grassland, pasture, grazing etc		HAZARD LANE	EAST RANTON	Hetton Ward	
42006959	21/04/2014 20:19	Loose refuse (incl in garden)		CAROLINE STREET SOUTH BACK	HETTON-LE-HOLE	Hetton Ward	
42006966	21/04/2014 21:41	Scrub land		WOODLEA	HOUGHTON-LE-SPRING	Copt Hill Ward	
42007082	23/04/2014 21:49	Grassland, pasture, grazing etc		LEE HOLME	HOUGHTON-LE-SPRING	Copt Hill Ward	
42007265	27/04/2014 19:42	Loose refuse (incl in garden)		ROSS LEA	HOUGHTON LE SPRING	Shiney Row Ward	loose rubbish set alight in a disused builders yard
42007318	28/04/2014 18:07	Loose refuse (incl in garden)		PAULS GREEN	HOUGHTON-LE-SPRING	Copt Hill Ward	
42007526	02/05/2014 20:02	Loose refuse (incl in garden)		LAWSON TERRACE	EASINGTON LANE	Hetton Ward	
42007680	04/05/2014 20:03	Small refuse/rubbish/recycle container (excluding wheelie bin)		SHELLBARK	HOUGHTON-LE-SPRING	Shiney Row Ward	The fire was extinguished by members of the public prior to our arrival.
42007787	06/05/2014 15:51	Loose refuse (incl in garden)	EPPLETON ACADEMY PRIMARY SCHOOL	CHURCH ROAD	HETTON-LE-HOLE	Copt Hill Ward	
42008042	11/05/2014 11:33	Scrub land	PENSHAW MONUMENT	CHESTER ROAD	HOUGHTON-LE-SPRING	Shiney Row Ward	
42008491	18/05/2014 15:07	Hedge		A690	HOUGHTON LE SPRING	Copt Hill Ward	
42008635	20/05/2014 17:10	Small refuse/rubbish/recycle container (excluding wheelie bin)		SHELLBARK		Shiney Row Ward	
42008665	21/05/2014 05:14	Wheelie Bin		STORE TERRACE	HOUGHTON-LE-SPRING	Hetton Ward	
42009077	27/05/2014 20:11	Loose refuse (incl in garden)		ROSS LEA	HOUGHTON-LE-SPRING	Shiney Row Ward	
42009185	29/05/2014 15:52	Loose refuse (incl in garden)		MAIDSTONE TERRACE	HOUGHTON-LE-SPRING	Houghton Ward	
42009300	31/05/2014 23:23	Loose refuse (incl in garden)		FRONT STREET	HETTON	Hetton Ward	

LI 21 Malicious False Alarm Calls Attended

There have been 2 FAM calls in this area over the report period.

There was one FAM call over the same period last year.

Incident ref	Date	Time	Incident type	Building number	Street	Locality	Ward
42006047	10/04/2014	19:29	Malicious False Alarm		OKEHAMPTON DRIVE		Houghton Ward
42008024	11/05/2014	00:22	Malicious False Alarm	44	SCHOOL ROAD	HOUGHTON-LE-SPRING	Hetton Ward